

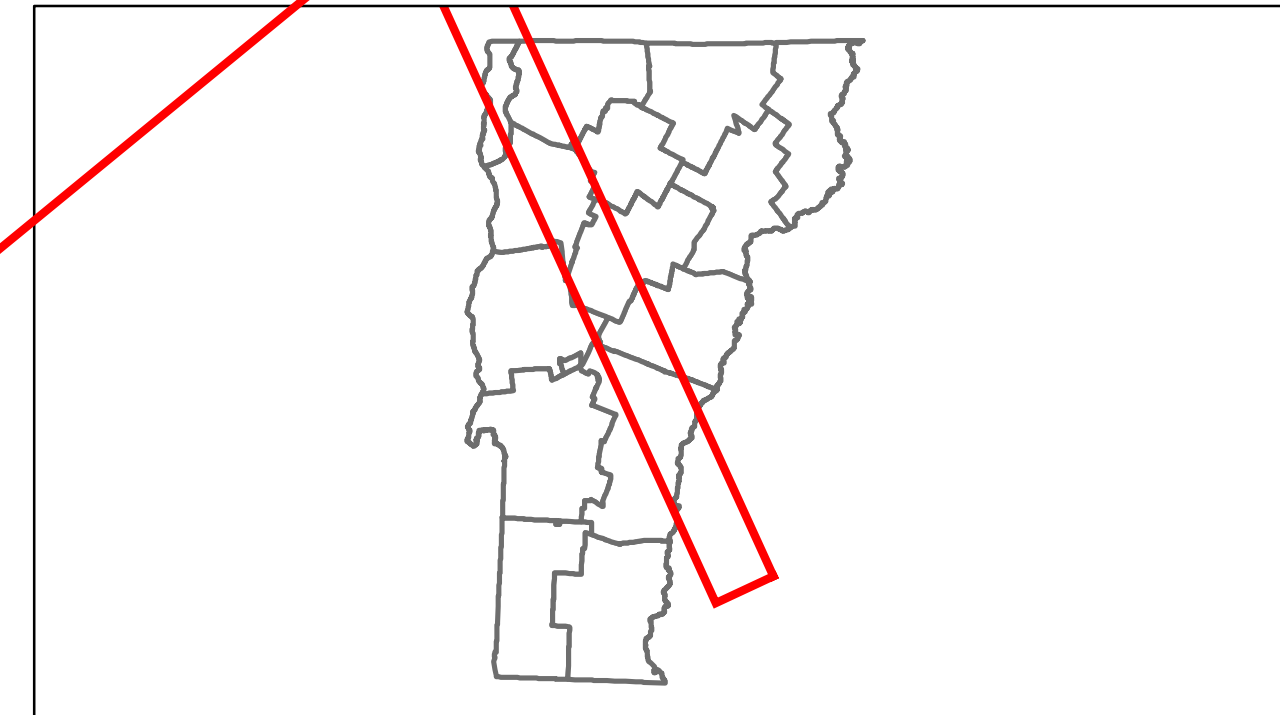


Route Log Progress Chart

DRAFT

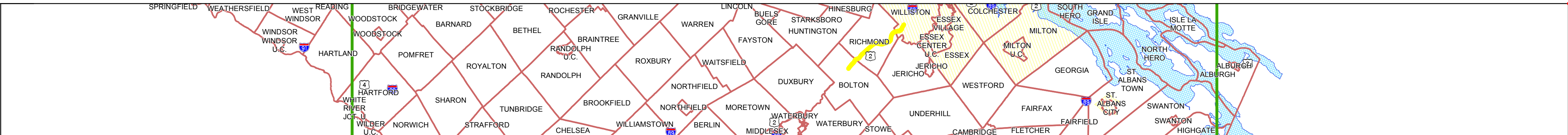
Please Note: Errors and Omissions May Exist.
Contact the VTrans Mapping Unit with questions or concerns.

DISTRICT	TOWN	ROUTE
	ETE	I-89



Base Map

1 in = 7.8 miles



Stick Diagram

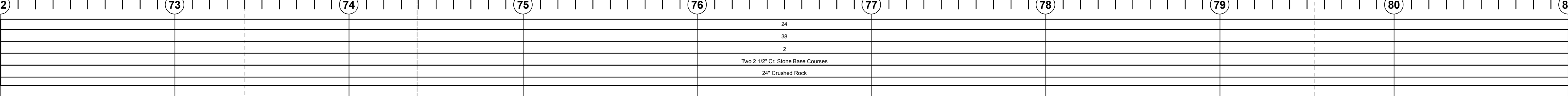
- Town Boundary
- Village/UC Boundaries
- District Boundaries
- State/Town Highway Change
- Divided Highway Limits
- Ghost Section Boundary
- FAU Limits
- Streams
- Town Center
- Primary Structures
- Secondary Structures
- Stations (Feet)
- Railroad Crossings
- Divided State Highway
- State Highway
- Divided Class 1 Town Highway
- Class 1 Town Highway

Scale: 1 INCH = 2000 FEET




Road Widths

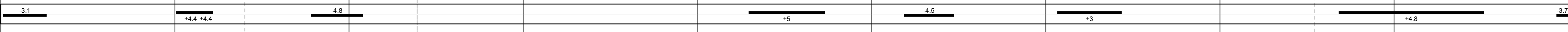
Travellane	
Roadway	
Lane Count	
Base	
Subbase	



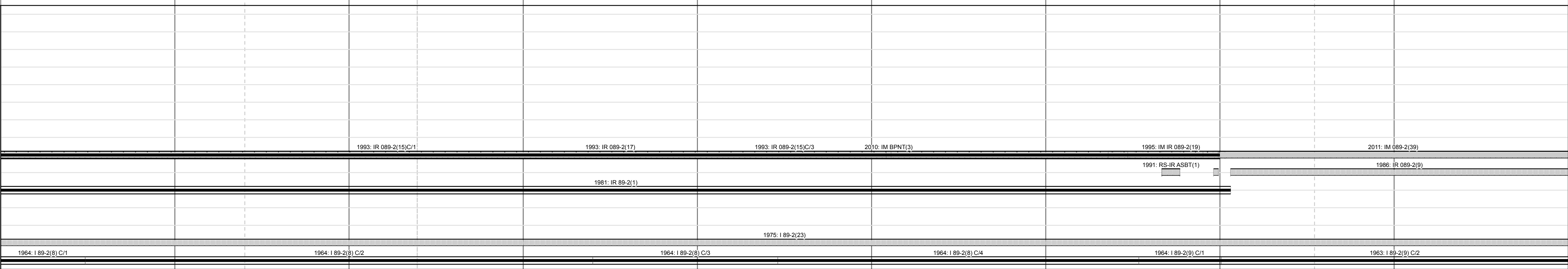
Curves




Grades




Historic Projects



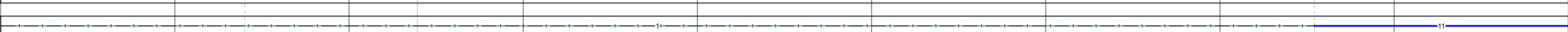
Maintenance Garage




Traffic Counters



Functional Class



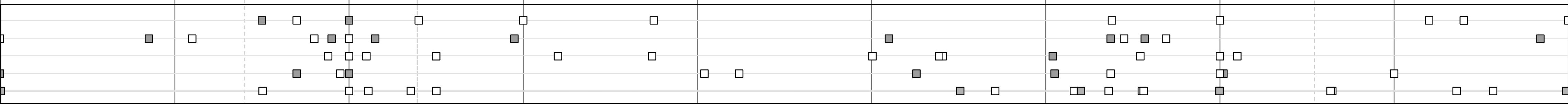
Speed Zone



AADT Counts



Crash Locations



DESCRIPTION BLOCK

Culvert 51-4N:
Culvert - 1994
Structure No. 300089514N04011
Length: 11'
Under Clearance: 11.0'
Facility Carried: I89
Bridge Type: CGMPP
Features Intersected: DUCK BROOK
Maintenance: State

Culvert 51-5N:
Culvert - 1964
Structure No. 300089515N04011
Length: 16'
Under Clearance: 14.33'
Facility Carried: I-89
Bridge Type: CGMPP
Features Intersected: LAND ACCESS ROAD
Maintenance: State

Bridge 52N:
Stringer/multi-beam or girder - 1964
Structure No. 200089052N04112
Length: 187'
Width: 30.0'
Under Clearance: 32.0'
Facility Carried: I 00089 ML
Bridge Type: 3 SPAN ROLLED BEAM
Features Intersected: I 89 OVER TH NO 14
Surface: Bituminous
Maintenance/Ownership: State

Culvert 52-1:
Culvert - 1964
Structure No. 30008952-104111
Length: 6'
Under Clearance: 5.5'
Facility Carried: I89
Bridge Type: CGMPP/LINED
Features Intersected: BROOK/LAND ACCESS
Maintenance: State

Bridge 53N:
Stringer/multi-beam or girder - 1964
Structure No. 200089053N04112
Length: 207'
Width: 30.0'
Under Clearance: 20.33'
Facility Carried: I 00089 ML
Bridge Type: 3 SPAN ROLLED BEAM
Features Intersected: I 89 OVER US 2
Surface: Bituminous
Maintenance/Ownership: State

Culvert 53-1:
Culvert - 1964
Structure No. 30008953-104111
Length: 20'
Under Clearance: 11.0'
Facility Carried: I89
Bridge Type: RC BOX
Features Intersected: BROOK/LAND ACCESS
Maintenance: State

Bridge 54:
Stringer/multi-beam or girder - 1964
Structure No. 200284002904112
Length: 497'
Height: 0.0'
Weight Limit: 0
Facility Carried: US 00002 ML
Bridge Type: 8 SPAN ROLLED BEAM
Features Intersected: I 89 UNDER US 2

Bridge 55N:
Stringer/multi-beam or girder - 1964
Structure No. 200089055N04112
Length: 152'
Width: 30.0'
Under Clearance: 15.0'
Facility Carried: I 00089 ML
Bridge Type: 3 SPAN ROLLED BEAM
Features Intersected: I 89 OVER TH NO 4
Surface: Bituminous
Maintenance/Ownership: State

Culvert 55-1:
Culvert - 1964
Structure No. 30008955-104111
Length: 8'
Under Clearance: 8.0'
Facility Carried: I89
Bridge Type: CGMPP
Features Intersected: BROOK
Maintenance: State

Bridge 56N:
Stringer/multi-beam or girder - 1964
Structure No. 200089056N04112
Length: 232'
Width: 42.0'
Under Clearance: 16.83'
Facility Carried: I 00089 ML
Bridge Type: 3 SPAN ROLLED BEAM
Features Intersected: I 89 OVER US 2
Surface: Bituminous
Maintenance/Ownership: State

Bridge 57N:
Girder and I-beam system - 1962
Structure No. 200089057N04112
Length: 251'
Width: 30.0'
Under Clearance: 25.67'
Facility Carried: I 00089 ML
Bridge Type: 4 SPAN ROLLED BEAM
Features Intersected: I 89 OVER NECRR + BROOK
Surface: Bituminous
Maintenance/Ownership: State

Bridge 58N:
Girder and I-beam system - 1962
Structure No. 200089058N04112
Length: 558'
Width: 30.0'
Under Clearance: 35.0'
Facility Carried: I 00089 ML
Bridge Type: 3 SP CONT (2) GIRDER
Features Intersected: I 89 OVER WIN. RIV.+TH16
Surface: Bituminous
Maintenance/Ownership: State

Bridge 59N:
Stringer/multi-beam or girder - 1962
Structure No. 200089059N04112
Length: 152'
Width: 30.0'
Under Clearance: 15.17'
Facility Carried: I 00089 ML
Bridge Type: 3 SPAN ROLLED BEAM
Features Intersected: I 89 OVER TH NO 8
Surface: Bituminous
Maintenance/Ownership: State

Bridge 59-1:
Culvert - 1963
Structure No. 30008959-104111
Length: 14'
Under Clearance: 12.0'
Facility Carried: I89
Bridge Type: RC BOX
Features Intersected: LAND ACCESS ROAD
Maintenance: State

<p>Historic Projects</p> <ul style="list-style-type: none"> Retreatment Resurface Unknown Bituminous Mix Skimny Mix Bituminous Seal Gravel Surface Treated Gravel Plant Mix Reclaimed Base and Bituminous Concrete Concrete 	<p>Functional Class</p> <ul style="list-style-type: none"> 1 2 6 7 8 11 12 14 16 17 19 <p>Speed Zones</p> <ul style="list-style-type: none"> 25 30 35 40 45 50 55 60 65 	<p>Curves</p> <ul style="list-style-type: none"> Left Right <p>Grades</p> <ul style="list-style-type: none"> grade up grade down 	<p>Road Widths</p> <p>(ft)</p>	<p>Traffic Counters</p> <p>(counter ID)</p>	<p>AADT</p> <p>(count)</p>	<p>Crash Locations</p> <ul style="list-style-type: none"> Fatal Injury Property Damage Only Unknown Crash Type 	<p>Mileage by Functional Class By Sheet</p> <table border="1"> <tr> <td>89-2</td> <td>1 - Rural - Principal Arterial - Interstate</td> <td>7.543</td> </tr> <tr> <td>89-2</td> <td>11 - Urban - Principal Arterial - Interstate</td> <td>1.457</td> </tr> <tr> <td colspan="2">Total Mileage:</td> <td>9.000 mi</td> </tr> </table>	89-2	1 - Rural - Principal Arterial - Interstate	7.543	89-2	11 - Urban - Principal Arterial - Interstate	1.457	Total Mileage:		9.000 mi	<p>Mileage by Town By Sheet</p> <table border="1"> <tr> <td>ETE - I089-0000</td> <td>9.0 of 130.254</td> </tr> <tr> <td colspan="2">Total Mileage:</td> <td>9.0 mi</td> </tr> </table>	ETE - I089-0000	9.0 of 130.254	Total Mileage:		9.0 mi	<p>DISTRICT</p>	<p>TOWN</p> <p>ETE</p>	<p>Date: 05/21/14</p> <p>9 of 15</p> <p>TWN mileage: 72.0 to 81.0</p>	<p>ROUTE</p> <p>I-89</p> <p>ETE mileage: 72.0 to 81.0</p>
89-2	1 - Rural - Principal Arterial - Interstate	7.543																								
89-2	11 - Urban - Principal Arterial - Interstate	1.457																								
Total Mileage:		9.000 mi																								
ETE - I089-0000	9.0 of 130.254																									
Total Mileage:		9.0 mi																								