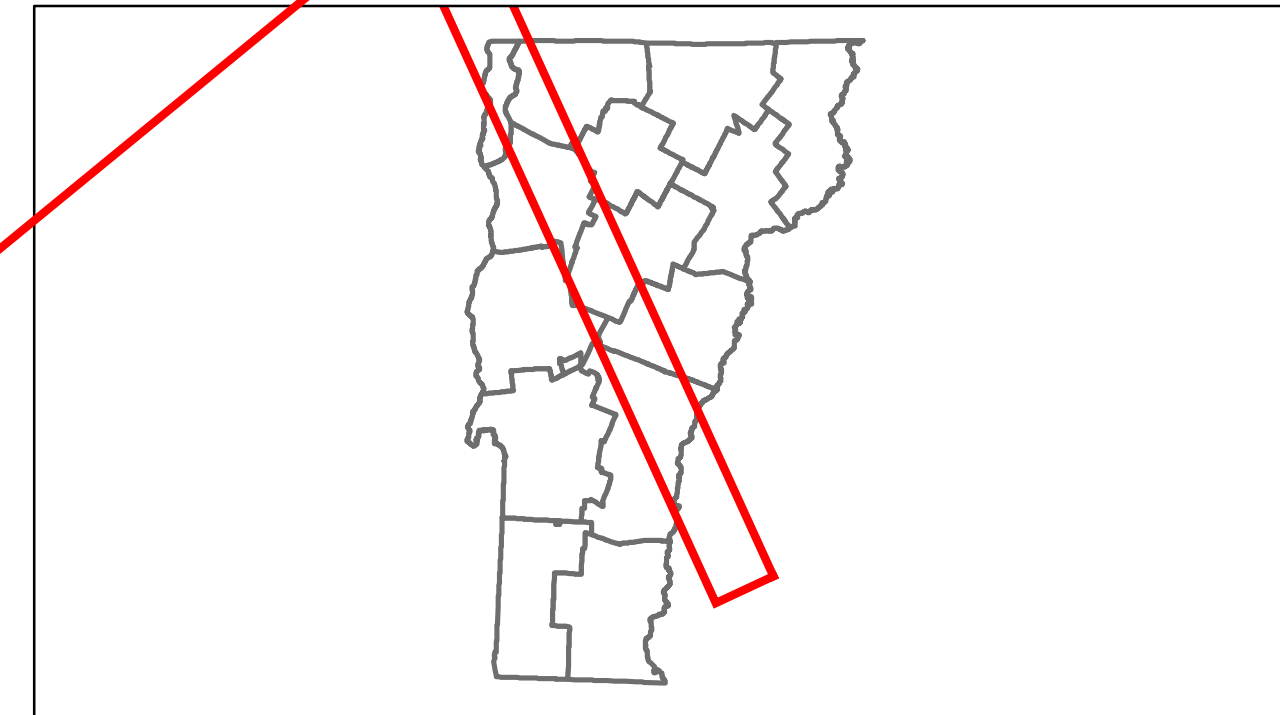




Route Log Progress Chart

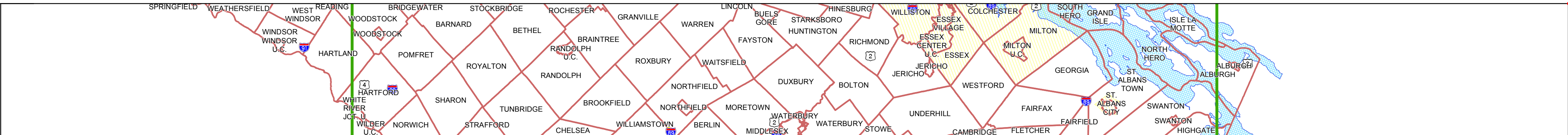
DRAFT
Please Note: Errors and Omissions May Exist.
Contact the VTrans Mapping Unit with questions or concerns.

DISTRICT	TOWN	ROUTE
	ETE	I-89



Base Map

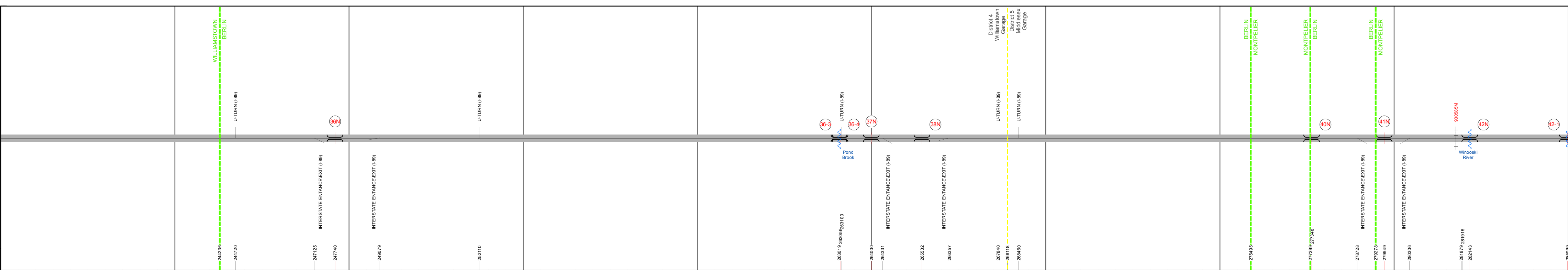
1 in = 7.8 miles



Stick Diagram

- Town Boundary
- Village/UC Boundaries
- District Boundaries
- State/Town Highway Change
- Divided Highway Limits
- Ghost Section Boundary
- FAU Limits
- Streams
- Town Center
- Primary Structures
- Secondary Structures
- Stations (Feet)
- Railroad Crossings
- Divided State Highway
- State Highway
- Divided Class 1 Town Highway
- Class 1 Town Highway

Scale: 1 INCH = 2000 FEET



5	46	47	48	49	50	51	52	53	5
Travellane					24				
Roadway					38				
Lane Count					2				
Base					8" Crushed Stone Base Course				Two 4" Cr. Stone Base Courses
Subbase					24" Crushed Rock				

Curves									3.3
---------------	--	--	--	--	--	--	--	--	-----

Grades	-4.6		-4.8	-4.2			-4.3	-5	-4
---------------	------	--	------	------	--	--	------	----	----

Historic Projects	2009 IM SURF(11)		2001 IM SURF(12)S			2009 IM SURF(120)	2011 IM SURF(20)		1991 IR 089(218)
	1987 IR 089(116)								1984 IR 089(214)
			1973 I 89-1(45) Stage III		1987 IR 089(117)				1970 I 89-2(19)
						1970 I 89-1(12)			1960 I 89-2(3) C/2
	1970 I 89-1(11) C/2		1970 I 89-1(11) C/3						1965 MA 709
									1960 I 89-2(3) C/1
									1960 I 89-2(3) C/3

Maintenance Garage		District 4 - Williamstown Garage					District 5 - Middlesex Garage			
---------------------------	--	----------------------------------	--	--	--	--	-------------------------------	--	--	--

Traffic Counters					56W032				56W032
-------------------------	--	--	--	--	--------	--	--	--	--------

Functional Class									11
-------------------------	--	--	--	--	--	--	--	--	----

Speed Zone									
-------------------	--	--	--	--	--	--	--	--	--

AADT Counts	2012	18600			16300			21200		25500
	2011	18400			16200			21400		25600
	2010	18200			16100			21600		25600
	2009	16800			16200			21400		25400
	2008	15400			16300			21100		25100

Crash Locations	2012									
	2011									
	2010									
	2009									
	2008									

DESCRIPTION BLOCK
<p>Bridge 36N: Stringer/multi-beam or girder - 1970 Structure No. 200089036N12032 Length: 174' Width: 39.6' Under Clearance: 15.58' Facility Carried: 1 00089 ML Bridge Type: 2 SPN CONT ROLLED BM Features Intersected: I 89 OVER VT 63 Surface: Bituminous Maintenance/Ownership: State</p> <p>Culvert 36-3: Culvert - 1970 Structure No. 30008936-312031 Length: 12' Under Clearance: 3.0' Facility Carried: I89 Bridge Type: R C BOX Features Intersected: BERLIN POND OUTLET Maintenance: State</p> <p>Culvert 36-4: Culvert - 1970 Structure No. 30008936-412031 Length: 9' Under Clearance: 7.0' Facility Carried: I89 Bridge Type: R C BOX Features Intersected: WATER MAIN SLEEVE Maintenance: State</p> <p>Bridge 37N: Stringer/multi-beam or girder - 1970 Structure No. 200089037N12032 Length: 123' Width: 44.4' Under Clearance: 13.83' Facility Carried: 1 00089 ML Bridge Type: WELDED PLATE GIRDER Features Intersected: I 89 OVER TH NO 40 Surface: Bituminous Maintenance/Ownership: State</p> <p>Bridge 38N: Stringer/multi-beam or girder - 1970 Structure No. 200089038N12032 Length: 174' Width: 40.0' Under Clearance: 17.0' Facility Carried: 1 00089 ML Bridge Type: 2 SPN CONT STEEL BM Features Intersected: I 89 OVER VT 62 Surface: Bituminous Maintenance/Ownership: State</p> <p>Bridge 40N: Stringer/multi-beam or girder - 1970 Structure No. 200089040N12032 Length: 439' Width: 39.0' Under Clearance: 63.0' Facility Carried: 1 00089 ML Bridge Type: 3 SPN WELDED PLT GIRD Features Intersected: I 89 OVER VT 12 Maintenance/Ownership: State</p> <p>Bridge 41N: Stringer/multi-beam or girder - 1960 Structure No. 200089041N12112 Length: 155' Width: 30.0' Under Clearance: 15.58' Facility Carried: 1 00089 ML Bridge Type: 3 SPAN STEEL BEAM Features Intersected: I 89 OVER MONT. S.H. Surface: Bituminous Maintenance/Ownership: State</p> <p>Bridge 42N: Stringer/multi-beam or girder - 1960 Structure No. 200089042N12112 Length: 902' Width: 31.5' Under Clearance: 21.25' Facility Carried: 1 00089 ML Bridge Type: 13 SPN STEEL BEAM Features Intersected: I 89 OVER US2 WR WCRR Surface: Bituminous Maintenance/Ownership: State</p> <p>Culvert 42-1: Culvert - 1960 Structure No. 30008942-112111 Length: 7' Under Clearance: 7.58' Facility Carried: I89 Bridge Type: CGMPP Features Intersected: BROOK Maintenance: State</p>

<p>Historic Projects</p> <ul style="list-style-type: none"> Retreatment Resurface Unknown Bituminous Mix Skimpy Mix Bituminous Seal Concrete Gravel Surface Treated Gravel Plant Mix Reclaimed Base and Bituminous Concrete Concrete 	<p>Functional Class</p> <ul style="list-style-type: none"> 1 2 6 7 8 11 12 14 16 17 19 <p>Speed Zones</p> <ul style="list-style-type: none"> 25 30 35 40 45 50 55 60 65 	<p>Curves</p> <ul style="list-style-type: none"> Left Right <p>Grades</p> <ul style="list-style-type: none"> grade up grade down 	<p>Road Widths</p> <p>(ft)</p>	<p>Traffic Counters</p> <p>(counter ID)</p>	<p>AADT</p> <p>(count)</p>	<p>Crash Locations</p> <ul style="list-style-type: none"> Fatal Injury Property Damage Only Unknown Crash Type 	<p>Mileage by Functional Class By Sheet</p> <table border="1"> <tr> <td>89-1</td> <td>1 - Rural - Principal Arterial - Interstate</td> <td>7.894</td> </tr> <tr> <td>89-2</td> <td>11 - Urban - Principal Arterial - Interstate</td> <td>1.106</td> </tr> <tr> <td colspan="2">Total Mileage:</td> <td>9.000 mi</td> </tr> </table>	89-1	1 - Rural - Principal Arterial - Interstate	7.894	89-2	11 - Urban - Principal Arterial - Interstate	1.106	Total Mileage:		9.000 mi	<p>Mileage by Town By Sheet</p> <table border="1"> <tr> <td>ETE - I089-0000</td> <td>9.0 of 130.254</td> </tr> <tr> <td colspan="2">Total Mileage:</td> <td>9.0 mi</td> </tr> </table>	ETE - I089-0000	9.0 of 130.254	Total Mileage:		9.0 mi	<p>DISTRICT</p> <p>ETE</p>	<p>TOWN</p> <p>ETE</p>	<p>Date: 05/21/14</p> <p>6 of 15</p> <p>TWN mileage: 45.0 to 54.0</p>	<p>ROUTE</p> <p>I-89</p> <p>ETE mileage: 45.0 to 54.0</p>
89-1	1 - Rural - Principal Arterial - Interstate	7.894																								
89-2	11 - Urban - Principal Arterial - Interstate	1.106																								
Total Mileage:		9.000 mi																								
ETE - I089-0000	9.0 of 130.254																									
Total Mileage:		9.0 mi																								