

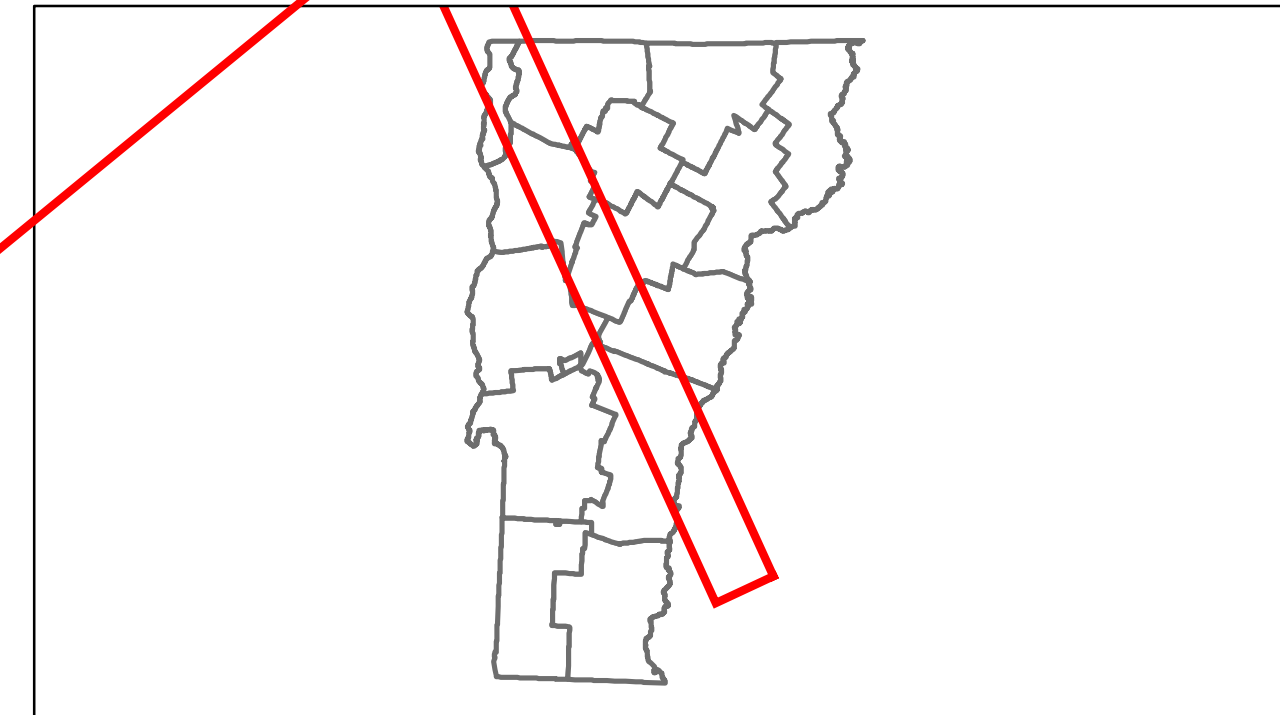


# Route Log Progress Chart

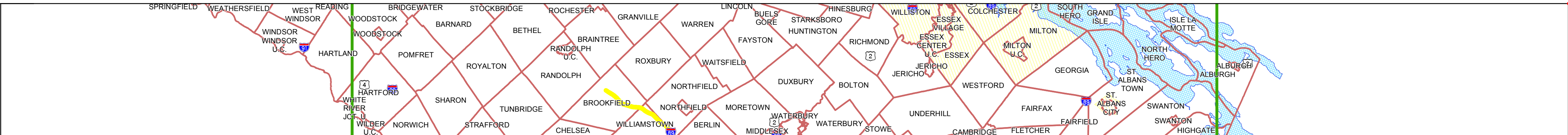
**DRAFT**

Please Note: Errors and Omissions May Exist.  
Contact the VTrans Mapping Unit with questions or concerns.

DISTRICT	TOWN	ROUTE
	ETE	I-89



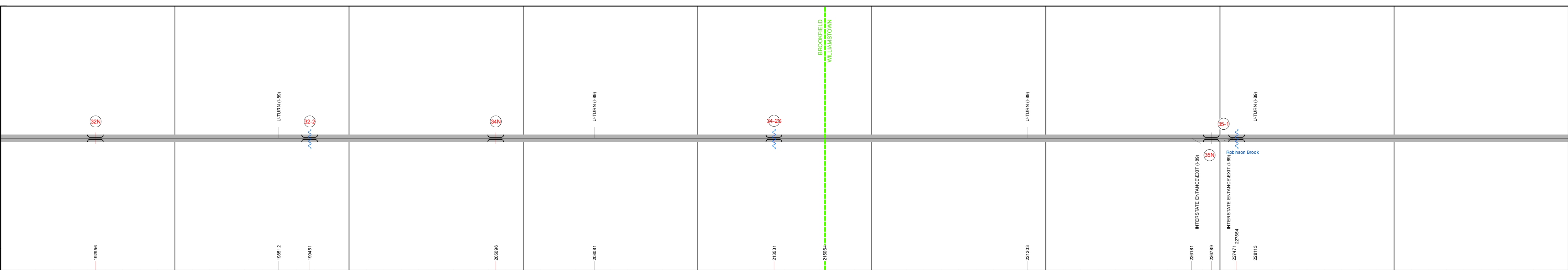
**Base Map**



**Stick Diagram**

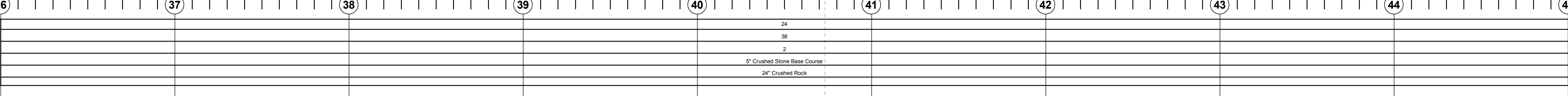
- Town Boundary
- Village/UC Boundaries
- District Boundaries
- State/Town Highway Change
- Divided Highway Limits
- Ghost Section Boundary
- FAU Limits
- Streams
- Town Center
- Primary Structures
- Secondary Structures
- Stations (Feet)
- Railroad Crossings
- Divided State Highway
- State Highway
- Divided Class 1 Town Highway
- Class 1 Town Highway

Scale: 1 INCH = 2000 FEET



**Road Widths**


Travellane	24
Roadway	38
Lane Count	2
Base	8" Crushed Stone Base Course
Subbase	24" Crushed Rock



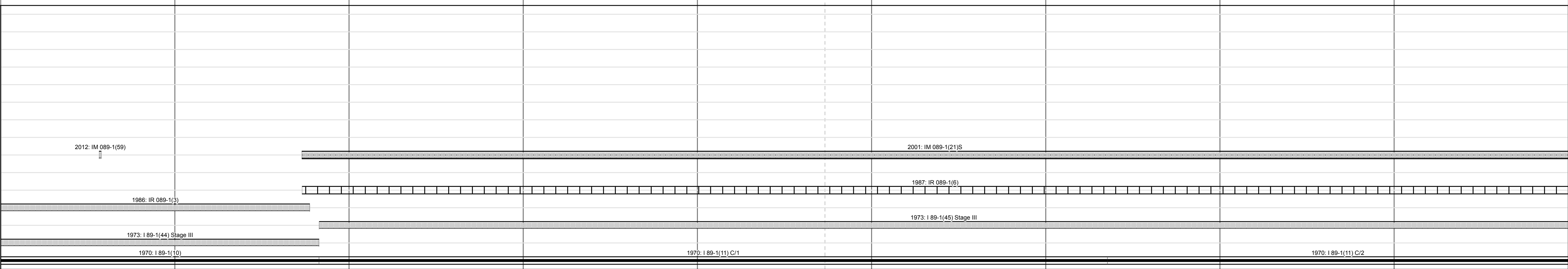
**Curves**




**Grades**




**Historic Projects**



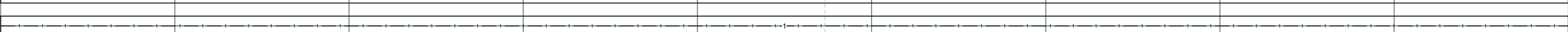
**Maintenance Garage**




**Traffic Counters**




**Functional Class**




**Speed Zone**



**ADT Counts**



**Crash Locations**



## DESCRIPTION BLOCK

**Bridge 32N:**  
Stringer/multi-beam or girder - 1968  
Structure No. 200089032N09032  
Length: 69'  
Width: 40.3'  
Under Clearance: 15.0'  
Facility Carried: I 00089 ML  
Bridge Type: ROLLED BEAM  
Features Intersected: I 89 OVER TH NO 6  
Surface: Bituminous  
Maintenance/Ownership: State

**Culvert 32-2:**  
Culvert - 1970  
Structure No. 30008932-209031  
Length: 7'  
Under Clearance: 8.0'  
Facility Carried: I89  
Bridge Type: CGMPP  
Features Intersected: BROOK  
Maintenance: State

**Bridge 34N:**  
Stringer/multi-beam or girder - 1970  
Structure No. 200089034N09032  
Length: 122'  
Width: 41.0'  
Under Clearance: 14.25'  
Facility Carried: I 00089 ML  
Bridge Type: WELDED PLATE GIRDER  
Features Intersected: I 89 OVER TH NO 1  
Surface: Bituminous  
Maintenance/Ownership: State

**Culvert 34-2S:**  
Culvert - 1970  
Structure No. 30008934-209031  
Length: 6'  
Under Clearance: 7.0'  
Facility Carried: I89  
Bridge Type: CGMPP  
Features Intersected: BROOK  
Maintenance: State

**Bridge 35N:**  
Stringer/multi-beam or girder - 1970  
Structure No. 200089035N09172  
Length: 141'  
Width: 40.0'  
Under Clearance: 14.67'  
Facility Carried: I 00089 ML  
Bridge Type: WELDED PLATE GIRDER  
Features Intersected: I 89 OVER VT 64  
Surface: Bituminous  
Maintenance/Ownership: State

**Culvert 35-1:**  
Culvert - 1970  
Structure No. 30008935-109171  
Length: 7'  
Under Clearance: 7.0'  
Facility Carried: I89  
Bridge Type: CGMPP  
Features Intersected: BROOK  
Maintenance: State

<p><b>Historic Projects</b></p> <ul style="list-style-type: none"> <li>Retreatment</li> <li>Resurface</li> <li>Unknown</li> <li>Bituminous Mix</li> <li>Skimny Mix</li> <li>Bituminous Seal</li> <li>Concrete</li> <li>Gravel</li> <li>Surface Treated Gravel</li> <li>Plant Mix</li> <li>Reclaimed Base and Bituminous Concrete</li> </ul>	<p><b>Functional Class</b></p> <ul style="list-style-type: none"> <li>1</li> <li>2</li> <li>6</li> <li>7</li> <li>8</li> <li>11</li> <li>12</li> <li>14</li> <li>16</li> <li>17</li> <li>19</li> </ul> <p><b>Speed Zones</b></p> <ul style="list-style-type: none"> <li>25</li> <li>30</li> <li>35</li> <li>40</li> <li>45</li> <li>50</li> <li>55</li> <li>60</li> <li>65</li> </ul>	<p><b>Curves</b></p> <ul style="list-style-type: none"> <li>Left</li> <li>Right</li> </ul> <p><b>Grades</b></p> <ul style="list-style-type: none"> <li>grade up</li> <li>grade down</li> </ul>	<p><b>Road Widths</b></p> <p>(ft)</p>	<p><b>Traffic Counters</b></p> <p>(counter ID)</p>	<p><b>Crash Locations</b></p> <ul style="list-style-type: none"> <li>Fatal</li> <li>Injury</li> <li>Property Damage Only</li> <li>Unknown Crash Type</li> </ul>	<p><b>Mileage by Functional Class By Sheet</b></p> <p>89-1 1 - Rural - Principal Arterial - Interstate 9.000</p> <p><b>Total Mileage: 9.000 mi</b></p>	<p><b>Mileage by Town By Sheet</b></p> <p>ETE I-089-0000 9.0 of 130.254</p> <p><b>Total Mileage: 9.0 mi</b></p>	<p><b>DISTRICT</b></p>	<p><b>TOWN</b></p> <p>ETE</p>	<p><b>Date: 05/21/14</b></p>	<p><b>ROUTE</b></p> <p>I-89</p> <p>ETE mileage: 36.0 to 45.0</p>
---	---	--	---------------------------------------	--	---	--	---	------------------------	-------------------------------	------------------------------	--