

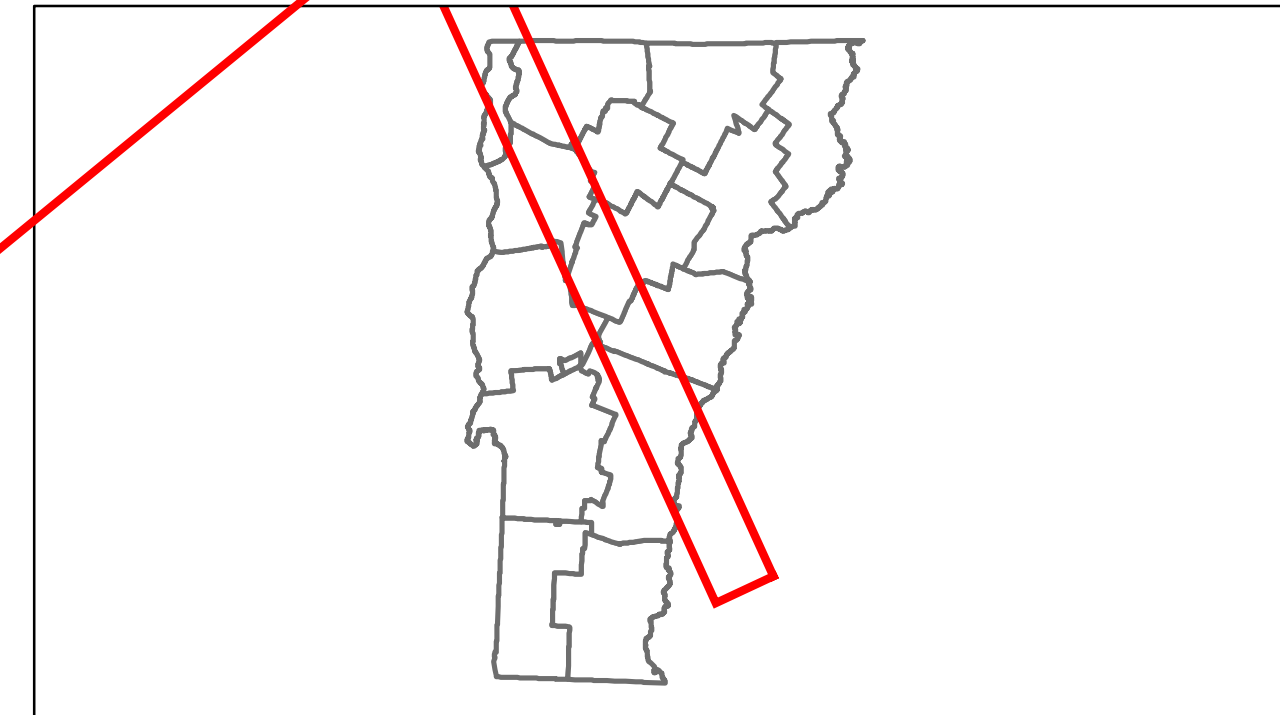


Route Log Progress Chart

DRAFT

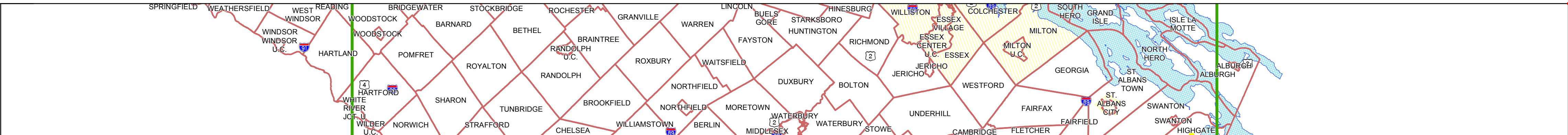
Please Note: Errors and Omissions May Exist.
Contact the VTrans Mapping Unit with questions or concerns.

DISTRICT	TOWN	ROUTE
	ETE	I-89



Base Map

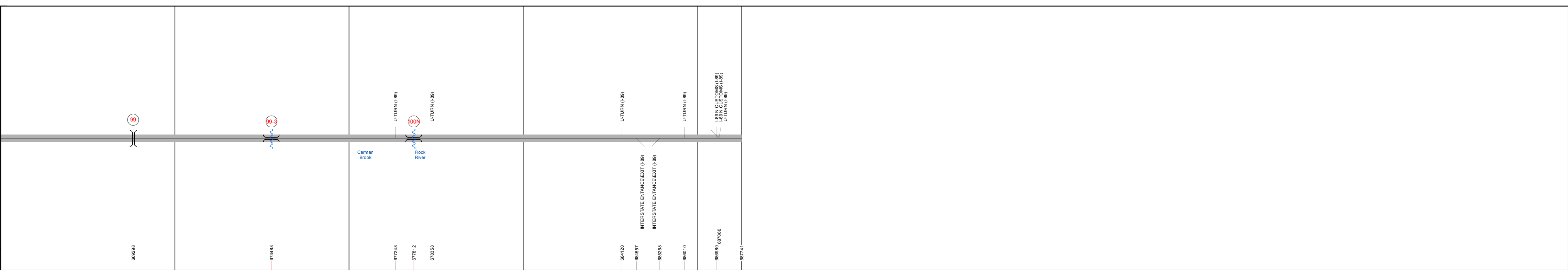
1 in = 7.8 miles



Stick Diagram


- Town Boundary
- Village/UC Boundaries
- District Boundaries
- State/Town Highway Change
- Divided Highway Limits
- Ghost Section Boundary
- FAU Limits
- Streams
- Town Center
- Primary Structures
- Secondary Structures
- Stations (Feet)
- Railroad Crossings
- Divided State Highway
- State Highway
- Divided Class 1 Town Highway
- Class 1 Town Highway

Scale: 1 INCH = 2000 FEET




Road Widths

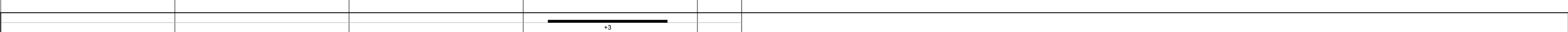
Travellane
Roadway
Lane Count
Base
Subbase



Curves




Grades




Historic Projects




Maintenance Garage




Traffic Counters



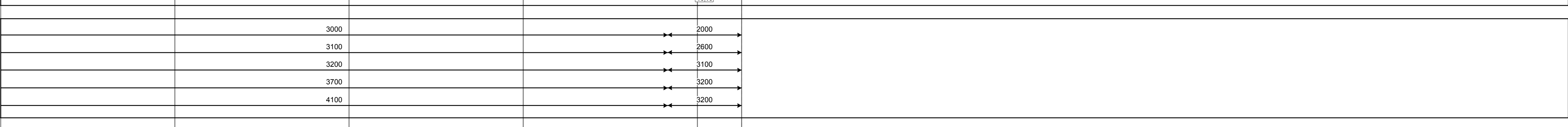
Functional Class



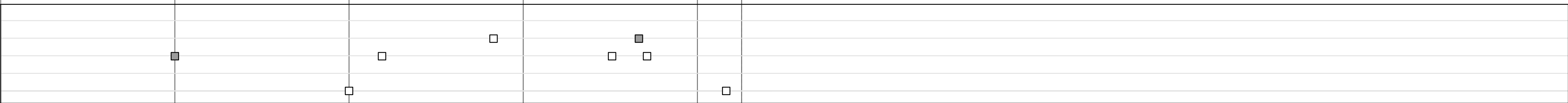
Speed Zone



AADT Counts



Crash Locations



DESCRIPTION BLOCK

Bridge 99:
Stringer/multi-beam or girder - 1965
Structure No. 2006090D9906091
Length: 285'
Height: 0.0'
Weight Limit: 0
Facility Carried: TR 00001
Bridge Type: 5 SPAN ROLLED BEAM
Features Intersected: 1 89 UNDER TH NO 1

Culvert 99-3:
Culvert - 1965
Structure No. 30008999-306091
Length: 10'
Under Clearance: 6.58'
Facility Carried: I89
Bridge Type: MULTIPLATE PIPE ARCH
Features Intersected: BROOK
Maintenance: State

Bridge 100N:
Stringer/multi-beam or girder - 1965
Structure No. 200089100N06092
Length: 297'
Width: 29.9'
Facility Carried: 1 00089 ML
Bridge Type: 3 SPAN ROLLED BEAM
Features Intersected: ROCK RIVER
Surface: Bituminous
Maintenance/Ownership: State

<p>Historic Projects</p> <ul style="list-style-type: none"> Retreatment Resurface Unknown Bituminous Mix Skimny Mix Bituminous Seal Gravel Surface Treated Gravel Plant Mix Reclaimed Base and Bituminous Concrete Concrete 	<p>Functional Class</p> <ul style="list-style-type: none"> 1 2 6 7 8 11 12 14 16 17 19 <p>Speed Zones</p> <ul style="list-style-type: none"> 25 30 35 40 45 50 55 60 65 	<p>Curves</p> <ul style="list-style-type: none"> Left Right <p>Grades</p> <ul style="list-style-type: none"> grade up grade down 	<p>Road Widths</p> <p>(ft)</p>	<p>Traffic Counters</p> <p>(counter ID)</p>	<p>AADT</p> <p>(count)</p>	<p>Crash Locations</p> <ul style="list-style-type: none"> Fatal Injury Property Damage Only Unknown Crash Type 	<p>Mileage by Functional Class By Sheet</p> <p>89-3 1 - Rural - Principal Arterial - Interstate 4.254</p> <p>Total Mileage: 4.254 mi</p>	<p>Mileage by Town By Sheet</p> <p>ETE - I089-0000 4.254 of 130.254</p> <p>Total Mileage: 4.254 mi</p>	<p>DISTRICT</p>	<p>TOWN</p> <p>ETE</p>	<p>Date: 05/21/14</p> <p>15 of 15 TWN mileage: 126.0 to 130.254</p>	<p>ROUTE</p> <p>I-89</p> <p>ETE mileage: 126.0 to 130.254</p>
---	---	--	---------------------------------------	--	-----------------------------------	---	--	--	------------------------	-------------------------------	---	---