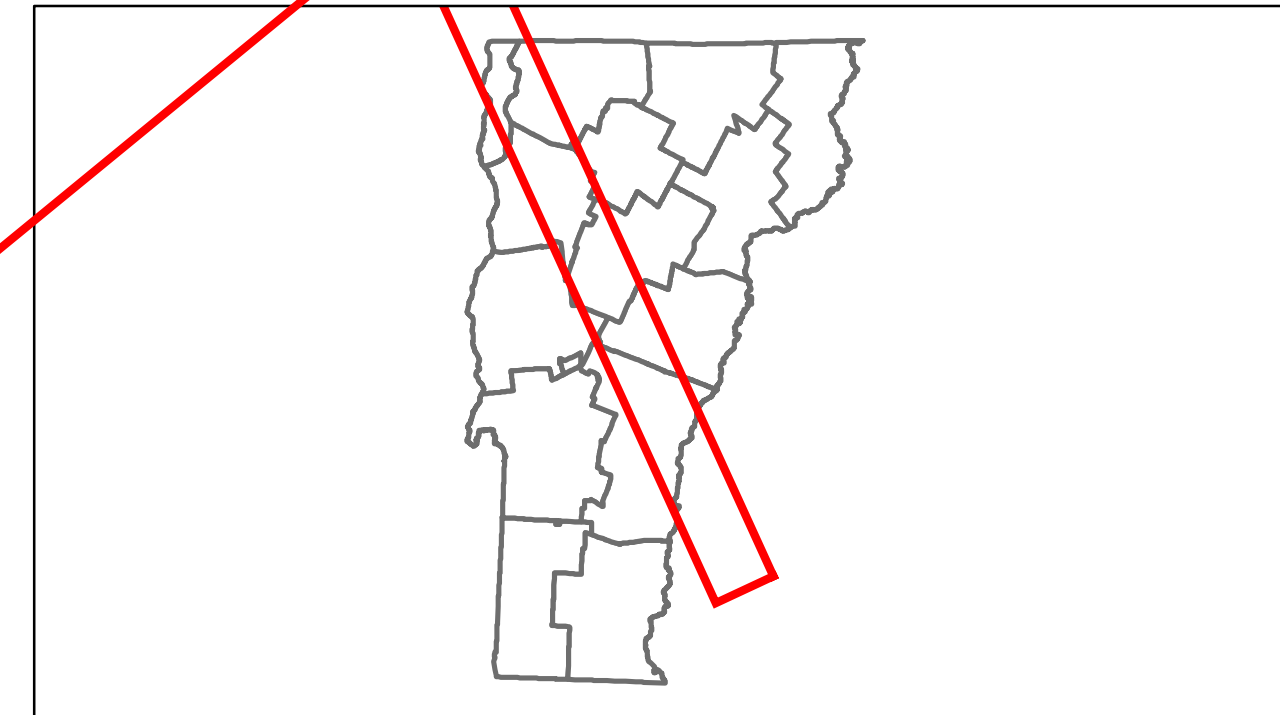




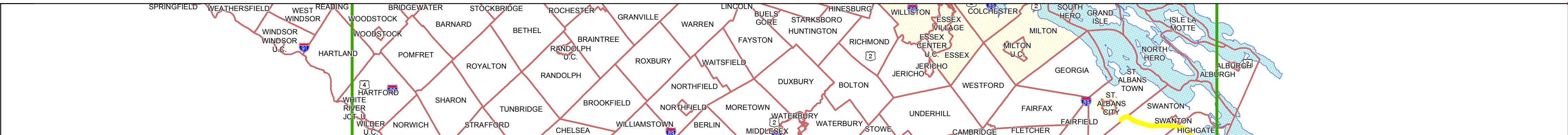
Route Log Progress Chart

DRAFT
 Please Note: Errors and Omissions May Exist.
 Contact the VTrans Mapping Unit with questions or concerns.

DISTRICT	TOWN	ROUTE
	ETE	I-89



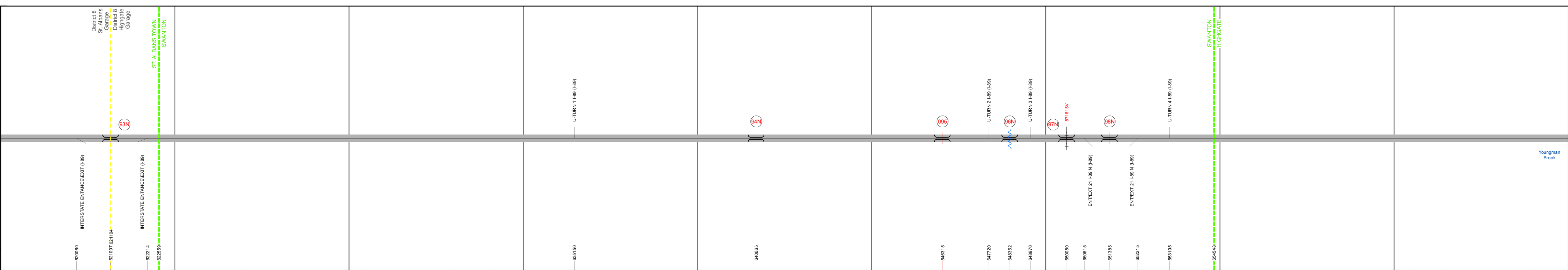
Base Map



Stick Diagram

- Town Boundary
- Village/UC Boundaries
- District Boundaries
- State/Town Highway Change
- Divided Highway Limits
- Ghost Section Boundary
- FAU Limits
- Streams
- Town Center
- Primary Structures
- Secondary Structures
- Stations (Feet)
- Railroad Crossings
- Divided State Highway
- State Highway
- Divided Class 1 Town Highway
- Class 1 Town Highway

Scale: 1 INCH = 2000 FEET



DESCRIPTION BLOCK

Bridge 93N:
 Stringer/multi-beam or girder - 1967
 Structure No. 200089093N06132
 Length: 147'
 Width: 37.5'
 Under Clearance: 14.42'
 Facility Carried: I 00089 ML
 Bridge Type: 3 SPAN ROLLED BEAM
 Features Intersected: I 89 OVER VT207
 Surface: Bituminous
 Maintenance/Ownership: State

Bridge 94N:
 Stringer/multi-beam or girder - 1967
 Structure No. 200089094N06152
 Length: 106'
 Width: 37.9'
 Under Clearance: 14.25'
 Facility Carried: I 00089 ML
 Bridge Type: WELDED GIRDER
 Features Intersected: I 89 OVER TH NO 3
 Surface: Bituminous
 Maintenance/Ownership: State

Culvert 95:
 Culvert - 1965
 Structure No. 300089009506151
 Length: 15'
 Under Clearance: 12.5'
 Facility Carried: I 89
 Bridge Type: RC BOX
 Features Intersected: LAND ACCESS ROAD
 Maintenance: State

Bridge 96N:
 Stringer/multi-beam or girder - 1964
 Structure No. 200089096N06152
 Length: 363'
 Width: 30.2'
 Facility Carried: I 00089 ML
 Bridge Type: 3 SPAN PLATE GIRDER
 Features Intersected: MISSISSQUOI RIVER
 Surface: Bituminous
 Maintenance/Ownership: State

Bridge 97N:
 Stringer/multi-beam or girder - 1964
 Structure No. 200089097N06152
 Length: 152'
 Width: 29.8'
 Under Clearance: 21.42'
 Facility Carried: I 00089 ML
 Bridge Type: 3 SPAN ROLLED BEAM
 Features Intersected: I 89 OVER BIKE PATH
 Surface: Bituminous
 Maintenance/Ownership: State

Bridge 98N:
 Stringer/multi-beam or girder - 1964
 Structure No. 200089098N06152
 Length: 162'
 Width: 30.0'
 Under Clearance: 16.08'
 Facility Carried: I 00089 ML
 Bridge Type: 3 SPAN ROLLED BEAM
 Features Intersected: I 89 OVER VT 78
 Surface: Bituminous
 Maintenance/Ownership: State

Road Widths

Travellane
 Roadway
 Lane Count
 Base
 Subbase

17	118	119	120	121	122	123	124	125	126
					24				
					38				
					2				
					Two 2 1/2" Cr. Stone Base Courses				
					24" Crushed Rock				


Curves

--	--	--	--	--	--	--	--	--	--

Grades

					-3.5	-2.5	+2.5		

Historic Projects



Maintenance Garage

District 8 - St. Albans Garage									
					District 8 - Highgate Garage				

Traffic Counters

					3				

Functional Class

					1				

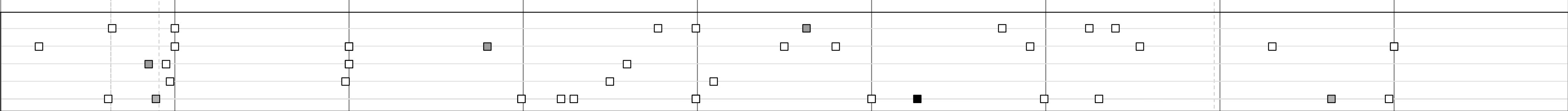
Speed Zone

--	--	--	--	--	--	--	--	--	--

AADT Counts

2012	10800					9700			3000
2011	11400					9500			3100
2010	11900					9300			3200
2009	12000					9400			3700
2008	12100					9400			4100

Crash Locations



<p>Historic Projects</p> <ul style="list-style-type: none"> Retreatment Resurface Unknown Bituminous Mix Skimpy Mix Bituminous Seal Concrete Gravel Surface Treated Gravel Plant Mix Reclaimed Base and Bituminous Concrete Concrete 	<p>Functional Class</p> <ul style="list-style-type: none"> 1 2 3 4 5 6 7 8 9 10 11 12 13 14 15 16 17 18 19 <p>Speed Zones</p> <ul style="list-style-type: none"> 25 30 35 40 45 50 55 60 65 	<p>Curves</p> <ul style="list-style-type: none"> Left Right <p>Grades</p> <ul style="list-style-type: none"> grade up grade down 	<p>Road Widths</p> <p>(ft)</p>	<p>Traffic Counters</p> <p>(counter ID)</p>	<p>AADT</p> <p>(count)</p>	<p>Crash Locations</p> <ul style="list-style-type: none"> Fatal Injury Property Damage Only Unknown Crash Type 	<p>Mileage by Functional Class By Sheet</p> <p>89-3 1 - Rural - Principal Arterial - Interstate 9.000</p> <p>Total Mileage: 9.000 mi</p>	<p>Mileage by Town By Sheet</p> <p>ETE - I089-0000 9.0 of 130.254</p> <p>Total Mileage: 9.0 mi</p>	<p>DISTRICT</p>	<p>TOWN</p> <p>ETE</p>	<p>Date: 05/21/14</p>	<p>ROUTE</p> <p>I-89</p> <p>ETE mileage: 117.0 to 126.0</p>
---	---	--	---------------------------------------	--	-----------------------------------	---	--	--	------------------------	-------------------------------	------------------------------	--