

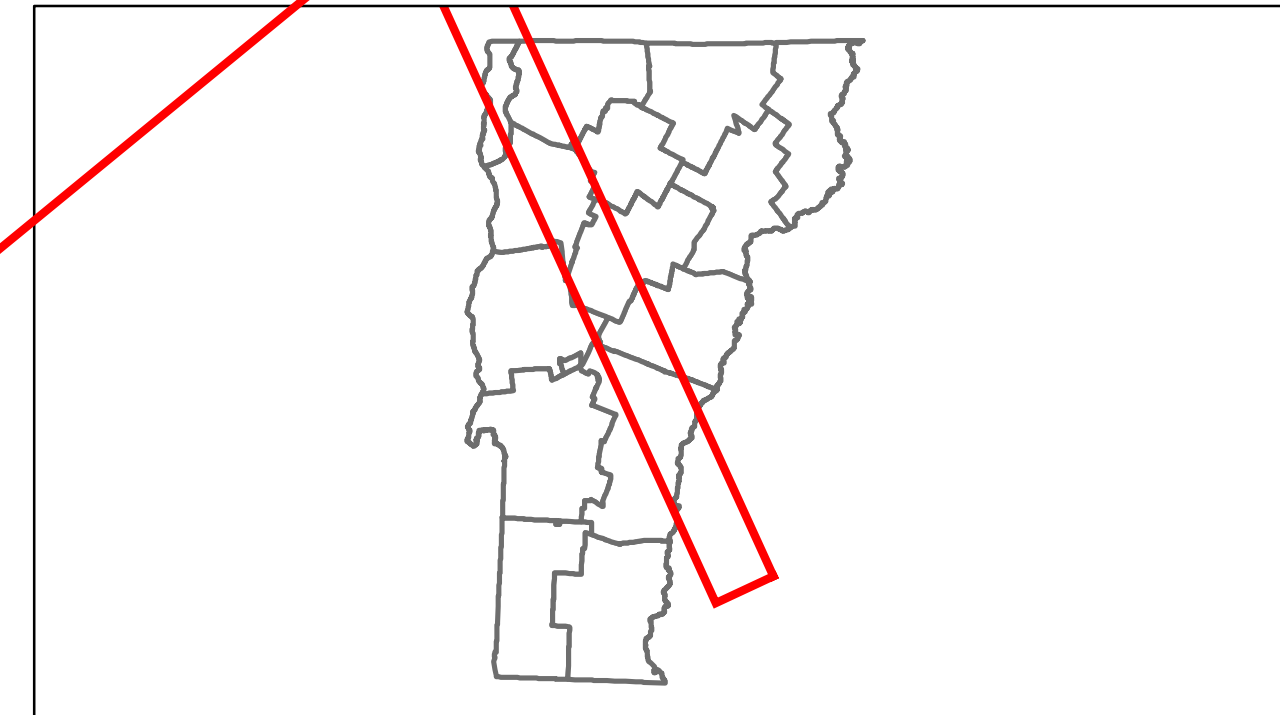


Route Log Progress Chart

DRAFT

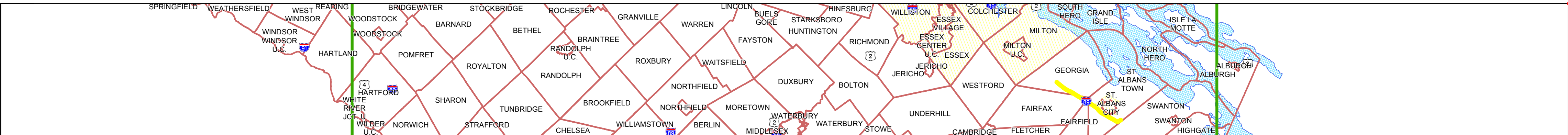
Please Note: Errors and Omissions May Exist.
Contact the VTrans Mapping Unit with questions or concerns.

DISTRICT	TOWN	ROUTE
	ETE	I-89



Base Map

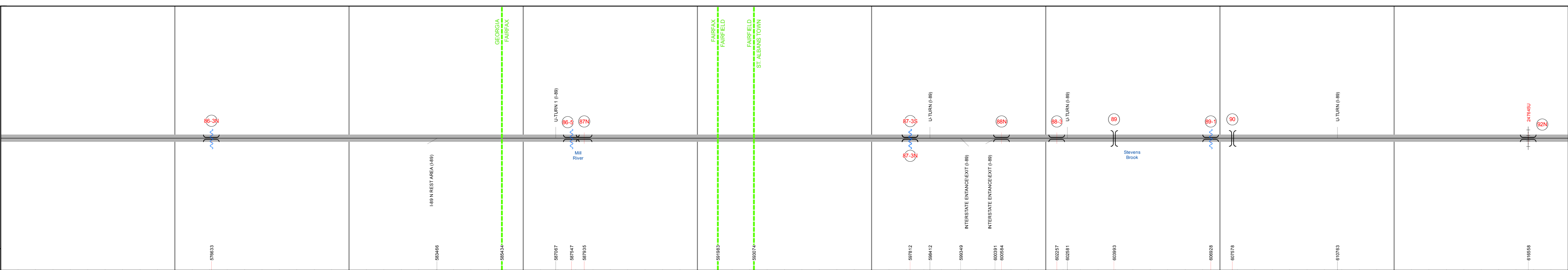
1 in = 7.8 miles



Stick Diagram

- Town Boundary
- Village/UC Boundaries
- District Boundaries
- State/Town Highway Change
- Divided Highway Limits
- Ghost Section Boundary
- FAU Limits
- Streams
- Town Center
- Primary Structures
- Secondary Structures
- Stations (Feet)
- Railroad Crossings
- Divided State Highway
- State Highway
- Divided Class 1 Town Highway
- Class 1 Town Highway

Scale: 1 INCH = 2000 FEET



Road Widths

Travellane
Roadway
Lane Count
Base
Subbase

108	109	110	111	112	113	114	115	116	117
			5" Crushed Stone Base Course		24" Crushed Rock			Two 2 1/2" Cr. Stone Base Courses	


Curves

108	109	110	111	112	113	114	115	116	117

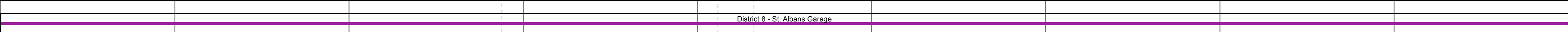
Grades

108	109	110	111	112	113	114	115	116	117
		+3.3		+3					-3.1


Historic Projects



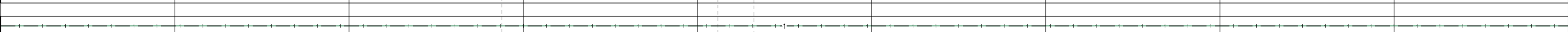
Maintenance Garage




Traffic Counters



Functional Class



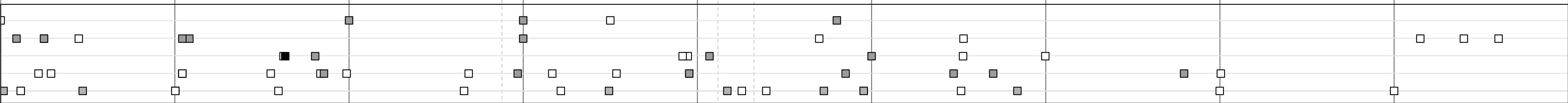
Speed Zone



AADT Counts

2012	16600	10800
2011	17400	11400
2010	18200	11900
2009	17500	12000
2008	16800	12100

Crash Locations



DESCRIPTION BLOCK

Culvert 86-3N:
Culvert - 1968
Structure No. 300089863N06081
Length: 8'
Under Clearance: 9.0'
Facility Carried: I89
Bridge Type: MULTI PLATE PIPE
Features Intersected: BROOK
Maintenance: State

Culvert 86-5:
Culvert - 1968
Structure No. 30008986-506041
Length: 10'
Under Clearance: 11.0'
Facility Carried: I89
Bridge Type: MULTI PLATE PIPE
Features Intersected: BROOK
Maintenance: State

Bridge 87N:
Stringer/multi-beam or girder - 2002
Structure No. 200089087N06042
Length: 83'
Width: 37.0'
Under Clearance: 16.33'
Facility Carried: I 00089 ML
Bridge Type: WELDED PLATE GIRDER
Features Intersected: I 89 OVER VT 104
Surface: Bituminous
Maintenance/Ownership: State

Culvert 87-3S:
Culvert - 2002
Structure No. 300089873S08131
Length: 6'
Under Clearance: 6.0'
Facility Carried: I89
Bridge Type: PRECAST RC. BOX
Features Intersected: BROOK
Maintenance: State

Culvert 87-3N:
Culvert - 2002
Structure No. 300089873N06131
Length: 6'
Under Clearance: 6.0'
Facility Carried: I89
Bridge Type: PRECAST RC. BOX
Features Intersected: BROOK
Maintenance: State

Bridge 88N:
Stringer/multi-beam or girder - 1967
Structure No. 200089088N06132
Length: 169'
Width: 43.7'
Under Clearance: 17.17'
Facility Carried: I 00089 ML
Bridge Type: 3 SP CONT ROLLED BM
Features Intersected: I 89 OVER STA SH S
Surface: Bituminous
Maintenance/Ownership: State

Culvert 88-3:
Culvert - 1968
Structure No. 30008988-306131
Length: 14'
Under Clearance: 12.42'
Facility Carried: I89
Bridge Type: RC BOX
Features Intersected: LAND ACCESS ROAD
Maintenance: State

Bridge 89:
Stringer/multi-beam or girder - 1967
Structure No. 200298001C06132
Length: 236'
Height: 0.0'
Weight Limit: 0
Facility Carried: VT 00036 ML
Bridge Type: 2SPAN CONT.WLD.GDR.
Features Intersected: I 89 UNDER VT 36

Culvert 89-1:
Culvert - 1968
Structure No. 30008989-106131
Length: 6'
Under Clearance: 3.0'
Facility Carried: I89
Bridge Type: ACCGMP
Features Intersected: BROOK
Maintenance: State

Bridge 90:
Stringer/multi-beam or girder - 1967
Structure No. 200279002006132
Length: 360'
Height: 0.0'
Weight Limit: 0
Facility Carried: VT 00104 ML
Bridge Type: 5 SPAN ROLLED BEAM
Features Intersected: I 89 UNDER VT 104

<p>Historic Projects</p> <ul style="list-style-type: none"> Retreatment Resurface Unknown Bituminous Mix Skimny Mix Bituminous Seal Gravel Surface Treated Gravel Plant Mix Reclaimed Base and Bituminous Concrete Concrete 	<p>Functional Class</p> <ul style="list-style-type: none"> 1 2 6 7 8 11 12 14 16 17 19 <p>Speed Zones</p> <p>25 30 35 40 45 50 55 60 65</p>	<p>Curves</p> <ul style="list-style-type: none"> Left Right <p>Grades</p> <ul style="list-style-type: none"> grade up grade down 	<p>Road Widths</p> <p>(ft)</p>	<p>Traffic Counters</p> <p>(counter ID)</p>	<p>AADT</p> <p>(count)</p>	<p>Crash Locations</p> <ul style="list-style-type: none"> Fatal Injury Property Damage Only Unknown Crash Type 	<p>Mileage by Functional Class By Sheet</p> <p>89-3 1 - Rural - Principal Arterial - Interstate 9.000</p> <p>Total Mileage: 9.000 mi</p>	<p>Mileage by Town By Sheet</p> <p>ETE - I089-0000 9.0 of 130.254</p> <p>Total Mileage: 9.0 mi</p>	<p>DISTRICT</p>	<p>TOWN</p> <p>ETE</p>	<p>Date: 05/21/14</p> <p>13 of 15</p> <p>TWN mileage: 108.0 to 117.0</p>	<p>ROUTE</p> <p>I-89</p> <p>ETE mileage: 108.0 to 117.0</p>
---	--	--	---------------------------------------	--	-----------------------------------	---	--	--	------------------------	-------------------------------	---	---