

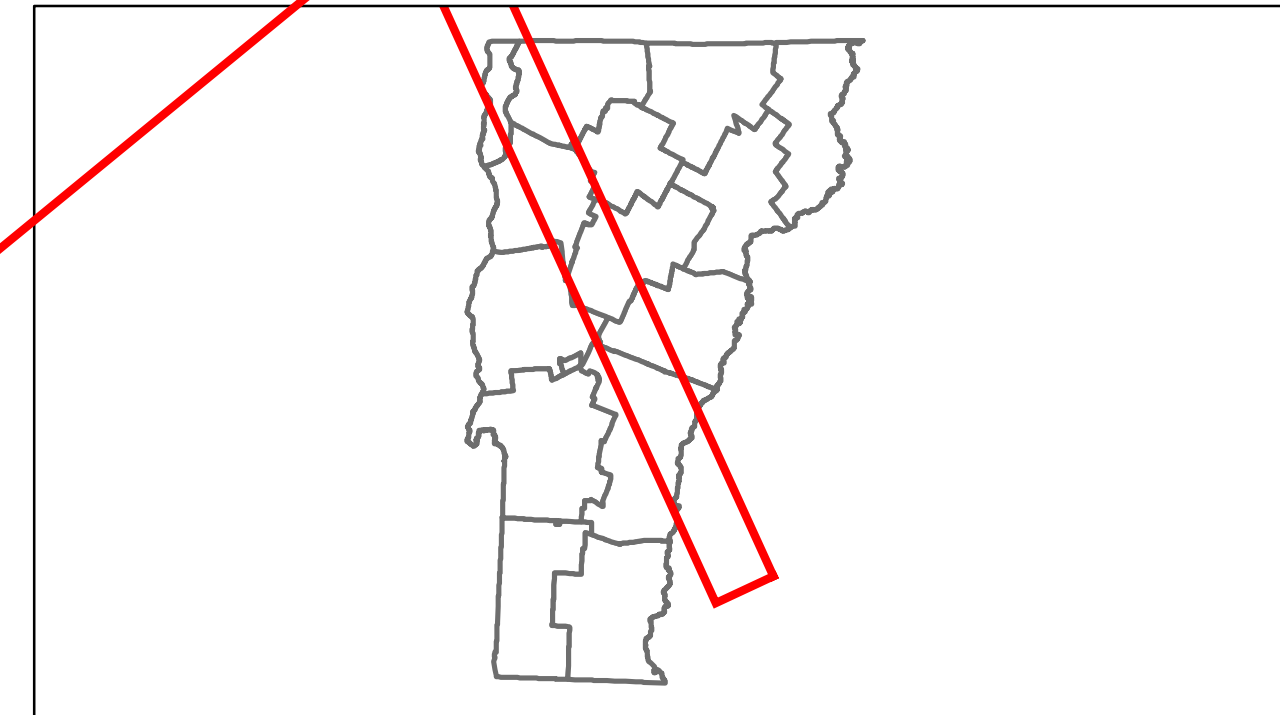


# Route Log Progress Chart

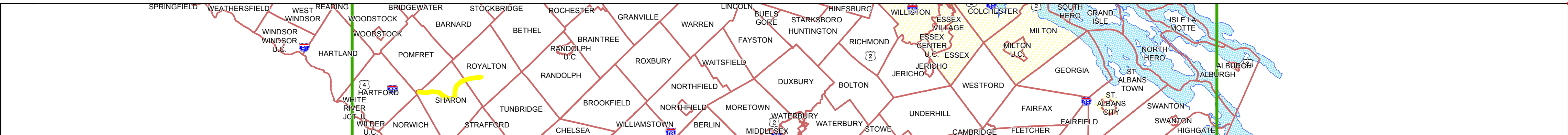
**DRAFT**

Please Note: Errors and Omissions May Exist.  
Contact the VTrans Mapping Unit with questions or concerns.

DISTRICT	TOWN	ROUTE
	ETE	I-89



**Base Map**



**Stick Diagram**

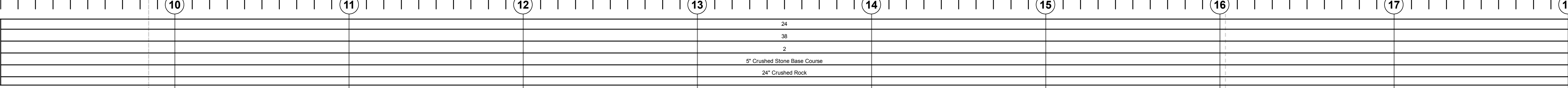
- Town Boundary
- Village/UC Boundaries
- District Boundaries
- State/Town Highway Change
- Divided Highway Limits
- Ghost Section Boundary
- FAU Limits
- Streams
- Town Center
- Primary Structures
- Secondary Structures
- Stations (Feet)
- Railroad Crossings
- Divided State Highway
- State Highway
- Divided Class 1 Town Highway
- Class 1 Town Highway

Scale: 1 INCH = 2000 FEET




**Road Widths**


Travellane	
Roadway	
Lane Count	
Base	
Subbase	




**Curves**



**Grades**




**Historic Projects**



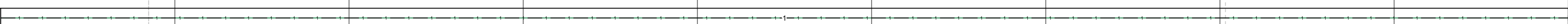
**Maintenance Garage**




**Traffic Counters**



**Functional Class**



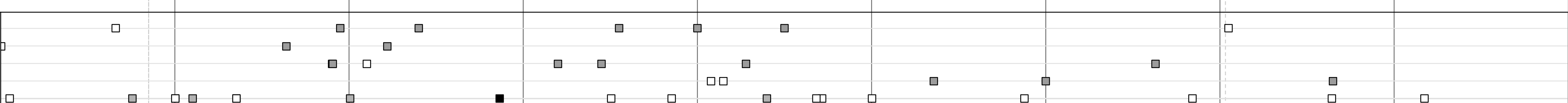
**Speed Zone**



**AADT Counts**



**Crash Locations**



**DESCRIPTION BLOCK**

**Culvert 12-3S:**  
Culvert - 1968  
Structure No. 300089123S14171  
Length: 12  
Under Clearance: 13.58'  
Facility Carried: I89  
Bridge Type: CGMPP  
Features Intersected: MITCHELL BROOK  
Maintenance: State

**Culvert 12-4S:**  
Culvert - 1968  
Structure No. 300089124S14171  
Length: 6  
Under Clearance: 6.0'  
Facility Carried: I89  
Bridge Type: A.C.C.G.M.P.  
Features Intersected: BROOK  
Maintenance: State

**Culvert 13S:**  
Culvert - 1968  
Structure No. 300089013S14171  
Length: 17  
Under Clearance: 14.58'  
Facility Carried: I89  
Bridge Type: CGMPP  
Features Intersected: LAND ACCESS ROAD  
Maintenance: State

**Bridge 15S:**  
Stringer/multi-beam or girder - 1968  
Structure No. 200089015S14172  
Length: 172'  
Width: 38.0'  
Under Clearance: 14.33'  
Facility Carried: I 00089 ML  
Bridge Type: 3 SPAN ROLLED BEAM  
Features Intersected: I 89 OVER VT 132  
Surface: Bituminous  
Maintenance/Ownership: State

**Bridge 16S:**  
Stringer/multi-beam or girder - 1968  
Structure No. 200089016S14172  
Length: 407'  
Width: 30.0'  
Under Clearance: 49.0'  
Facility Carried: I 00089 ML  
Bridge Type: 4 SP CONT PL GIRDER  
Features Intersected: I 89 OVER TH17+FAY BK  
Surface: Bituminous  
Maintenance/Ownership: State

**Bridge 17S:**  
Stringer/multi-beam or girder - 1968  
Structure No. 200089017S14172  
Length: 834'  
Width: 30.0'  
Under Clearance: 83.0'  
Facility Carried: I 00089 ML  
Bridge Type: 4 SP CONT WELDED GIR  
Features Intersected: I 89 OVER TH14+WHT RV  
Surface: Bituminous  
Maintenance/Ownership: State

**Bridge 18S:**  
Stringer/multi-beam or girder - 1968  
Structure No. 200089018S14172  
Length: 251'  
Width: 30.0'  
Under Clearance: 18.67'  
Facility Carried: I 00089 ML  
Bridge Type: 4 SP ROLLED BEAM  
Features Intersected: I 89 OVER TH3 + NECR  
Surface: Bituminous  
Maintenance/Ownership: State

<p><b>Historic Projects</b></p> <ul style="list-style-type: none"> <li>Retreatment</li> <li>Resurface</li> <li>Unknown</li> <li>Bituminous Mix</li> <li>Skimny Mix</li> <li>Bituminous Seal</li> <li>Gravel</li> <li>Surface Treated Gravel</li> <li>Plant Mix</li> <li>Reclaimed Base and Bituminous Concrete</li> <li>Concrete</li> </ul>	<p><b>Functional Class</b></p> <ul style="list-style-type: none"> <li>1</li> <li>2</li> <li>3</li> <li>4</li> <li>5</li> <li>6</li> <li>7</li> <li>8</li> <li>9</li> <li>10</li> <li>11</li> <li>12</li> <li>13</li> <li>14</li> <li>15</li> <li>16</li> <li>17</li> <li>18</li> <li>19</li> </ul> <p><b>Speed Zones</b></p> <ul style="list-style-type: none"> <li>25</li> <li>30</li> <li>35</li> <li>40</li> <li>45</li> <li>50</li> <li>55</li> <li>60</li> <li>65</li> </ul>	<p><b>Curves</b></p> <ul style="list-style-type: none"> <li>Left</li> <li>Right</li> </ul> <p><b>Grades</b></p> <ul style="list-style-type: none"> <li>grade up</li> <li>grade down</li> </ul>	<p><b>Road Widths</b></p> <p>(ft)</p>	<p><b>Traffic Counters</b></p> <p>(counter ID)</p>	<p><b>AADT</b></p> <p>(count)</p>	<p><b>Crash Locations</b></p> <ul style="list-style-type: none"> <li>Fatal</li> <li>Injury</li> <li>Property Damage Only</li> <li>Unknown Crash Type</li> </ul>	<p><b>Mileage by Functional Class By Sheet</b></p> <p>89-1 1 - Rural - Principal Arterial - Interstate 9.000</p> <p><b>Total Mileage: 9.000 mi</b></p>	<p><b>Mileage by Town By Sheet</b></p> <p>ETE - I089-0000S 9.0 of 130.254</p> <p><b>Total Mileage: 9.0 mi</b></p>	<p><b>DISTRICT</b></p> <p>ETE</p>	<p><b>TOWN</b></p> <p>ETE</p>	<p><b>Date: 05/21/14</b></p> <p><b>2 of 15</b></p> <p><b>TWN mileage: 9.0 to 18.0</b></p>	<p><b>ROUTE</b></p> <p><b>I-89</b></p> <p>ETE mileage: 9.0 to 18.0</p>
---	---	--	---------------------------------------	--	-----------------------------------	---	--	---	-----------------------------------	-------------------------------	---	--