

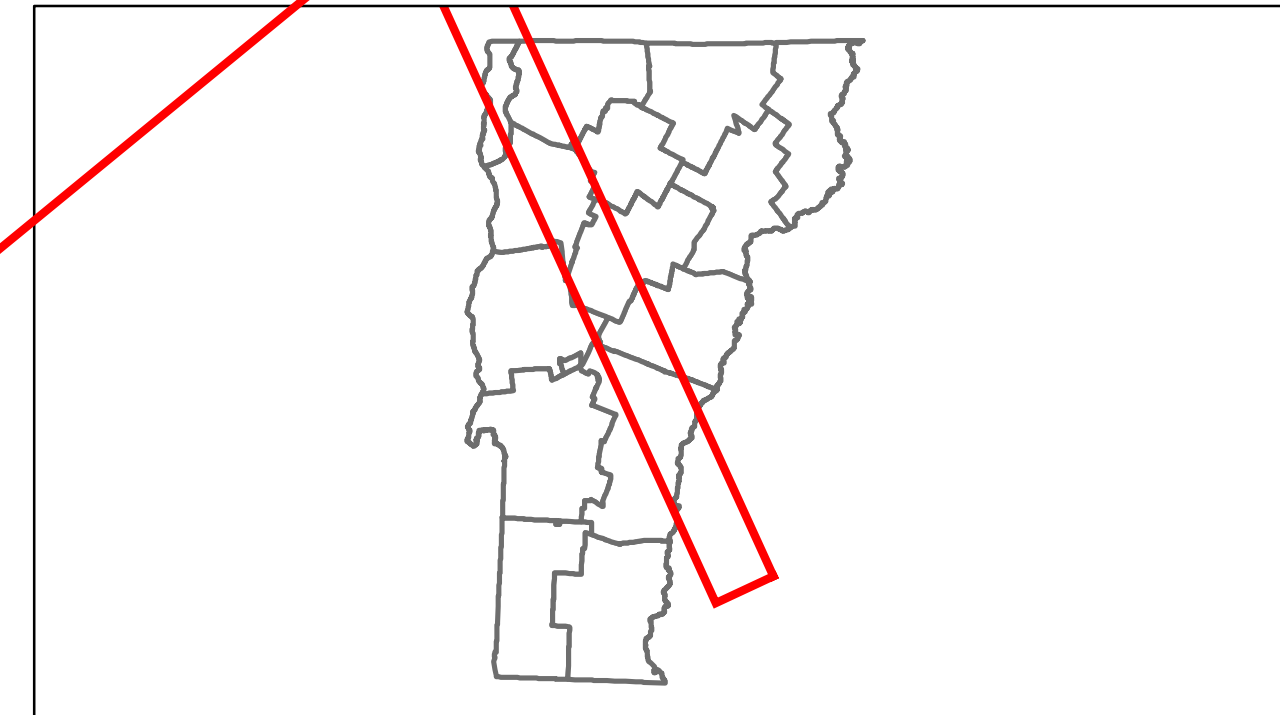


Route Log Progress Chart

DRAFT

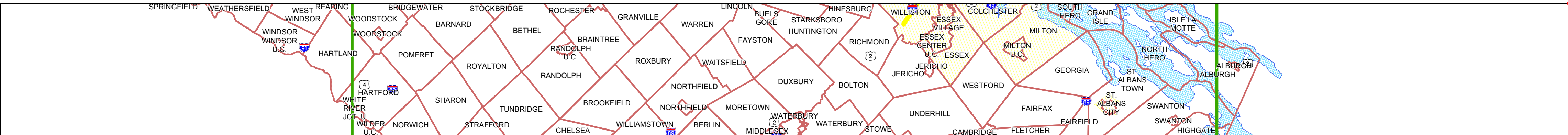
Please Note: Errors and Omissions May Exist.
Contact the VTrans Mapping Unit with questions or concerns.

DISTRICT	TOWN	ROUTE
	ETE	I-89



Base Map

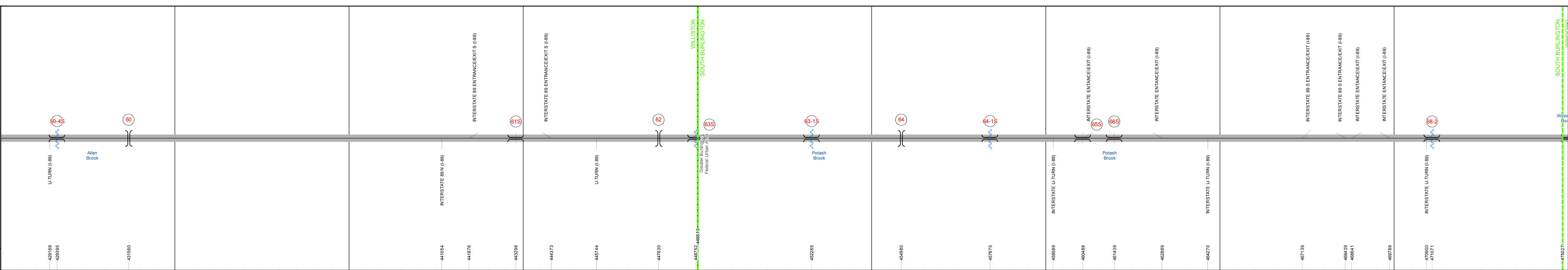
1 in = 7.8 miles



Stick Diagram

- Town Boundary
- Village/UC Boundaries
- District Boundaries
- State/Town Highway Change
- Divided Highway Limits
- Ghost Section Boundary
- FAU Limits
- Streams
- Town Center
- Primary Structures
- Secondary Structures
- Stations (Feet)
- Railroad Crossings
- Divided State Highway
- State Highway
- Divided Class 1 Town Highway
- Class 1 Town Highway

Scale: 1 INCH = 2000 FEET



DESCRIPTION BLOCK

Culvert 59-63:
Culvert - 1963
Structure No. 30008954S04171
Length: 10'
Under Clearance: 11.0'
Facility Carried: I89
Bridge Type: CGMP
Features Intersected: BROOK
Maintenance: State

Bridge 60:
Stringer/multi-beam or girder - 1962
Structure No. 2004170D6004171
Length: 369'
Height: 0.0'
Weight Limit: 0
Facility Carried: TR 00001
Bridge Type: 6 SPAN ROLLED BEAM
Features Intersected: I 89 UNDER TH NO 1

Bridge 61S:
Stringer/multi-beam or girder - 1962
Structure No. 200089061S04172
Length: 157'
Width: 30.0'
Under Clearance: 16.58'
Facility Carried: I 00089 ML
Bridge Type: 3 SPAN ROLLED BEAM
Features Intersected: I 89 OVER VT 2A
Surface: Bituminous
Maintenance/Ownership: State

Bridge 62:
Stringer/multi-beam or girder - 1963
Structure No. 2004170D6204171
Length: 236'
Height: 0.0'
Weight Limit: 0
Facility Carried: TR 00003
Bridge Type: 4 SPAN ROLLED BEAM
Features Intersected: I 89 UNDER TH NO 3

Bridge 63S:
Stringer/multi-beam or girder - 1963
Structure No. 200089063S04172
Length: 64'
Width: 38.0'
Facility Carried: I 00089 ML
Bridge Type: ROLLED BEAM
Features Intersected: MUDDY BROOK
Surface: Bituminous
Maintenance/Ownership: State

Culvert 63-1S:
Culvert - 1963
Structure No. 300089631S04141
Length: 7'
Under Clearance: 4.0'
Facility Carried: I89
Bridge Type: CGMP
Features Intersected: BROOK
Maintenance: State

Bridge 64:
Stringer/multi-beam or girder - 1963
Structure No. 200021003104142
Length: 236'
Height: 0.0'
Weight Limit: 0
Facility Carried: VT 00116 ML
Bridge Type: 4 SPAN ROLLED BEAM
Features Intersected: I 89 UNDER VT 116

Culvert 64-1S:
Culvert - 1963
Structure No. 300089641S04141
Length: 9'
Under Clearance: 6.0'
Facility Carried: I89
Bridge Type: CGMP
Features Intersected: BROOK
Maintenance: State

Bridge 65S:
Stringer/multi-beam or girder - 1963
Structure No. 200089065S04142
Length: 167'
Width: 42.0'
Under Clearance: 15.92'
Facility Carried: I 00089 ML
Bridge Type: 3 SPAN ROLLED BEAM
Features Intersected: I 89 OVER DORSET ST
Surface: Bituminous
Maintenance/Ownership: State

Bridge 66S:
Stringer/multi-beam or girder - 1962
Structure No. 200089066S04142
Length: 169'
Width: 30.0'
Under Clearance: 17.25'
Facility Carried: I 00089 ML
Bridge Type: 3 SPAN ROLLED BEAM
Features Intersected: I 89 OVER EB 1189
Surface: Bituminous
Maintenance/Ownership: State

Road Widths	Travellane	40	30	40	2	41	30	31	39	38		
Curves												
Grades	-4.2	-2.7	-3.6	+2.5	2.7	-4	+3.9	+2.2	-3.1	-2.1	-2.1	-4.5
Historic Projects				1991: IM IR DECK(29)		1991: IM IR DECK(29)			1996: IM DECK(30)		2008: IM CULV(9)	
Maintenance Garage				District 5 - Colchester Garage					District 5 - Chimney Corners Garage			
Traffic Counters												
Functional Class									11			
Speed Zone										55		
AADT Counts	2012											
Crash Locations	2012											
	2011											
	2010											
	2009											
	2008											

Historic Projects	Functional Class	Curves	Road Widths	AADT	Mileage by Functional Class By Sheet	Mileage by Town By Sheet
Retreatment Resurface Unknown Bituminous Mix Cold Patch and Bituminous Seal Concrete	1 2 3 4 5 6 7 8 9 10 11 12 13 14 15 16 17 18 19	Left Right	(ft)	(count)	89-2 11 - Urban - Principal Arterial - Interstate 9.000	ETE - I089-0000S 9.0 of 130.254
Gravel Surface Treated Gravel Plant Mix Reclaimed Base and Bituminous Concrete	Speed Zones	Grades	Traffic Counters	Crash Locations	Total Mileage: 9.000 mi	Total Mileage: 9.0 mi
	25 30 35 40 45 50 55 60 65	grade up grade down	(counter ID)	Fatal Injury Property Damage Only Unknown Crash Type		

DISTRICT	TOWN	Date: 05/21/14	ROUTE
	ETE	10 of 15 TWN mileage: 81.0 to 90.0	I-89 ETE mileage: 81.0 to 90.0