

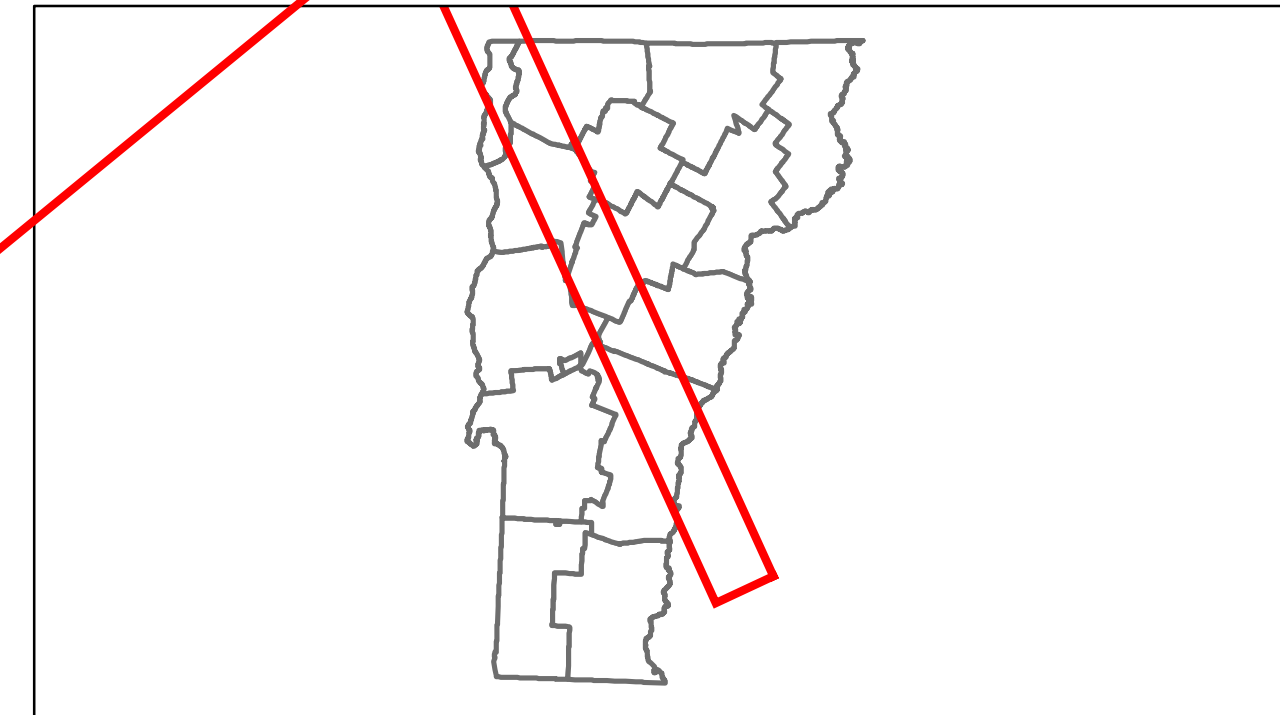


Route Log Progress Chart

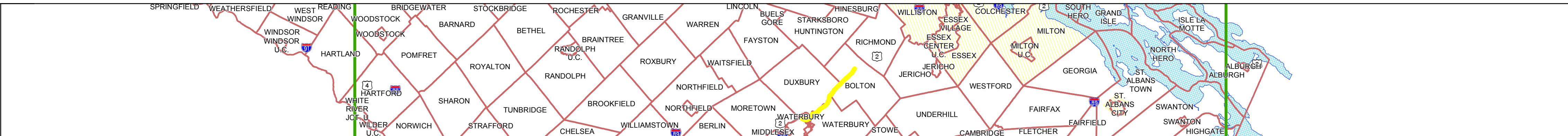
DRAFT

Please Note: Errors and Omissions May Exist.
Contact the VTrans Mapping Unit with questions or concerns.

DISTRICT	TOWN	ROUTE
	ETE	I-89



Base Map



Stick Diagram

- Town Boundary
- Village/UC Boundaries
- District Boundaries
- State/Town Highway Change
- Divided Highway Limits
- Ghost Section Boundary
- FAU Limits
- Streams
- Town Center
- Primary Structures
- Secondary Structures
- Stations (Feet)
- Railroad Crossings
- Divided State Highway
- State Highway
- Divided Class 1 Town Highway
- Class 1 Town Highway

Scale: 1 INCH = 2000 FEET



DESCRIPTION BLOCK

Bridge 46S:
Stringer/multi-beam or girder - 1960
Structure No. 200089046S12182
Length: 370'
Width: 31.5'
Under Clearance: 25.0'
Facility Carried: 1 00089 ML
Bridge Type: 5 SPAN ROLLED BEAM
Features Intersected: 1 89 OVER TH 2 + BRK
Surface: Bituminous
Maintenance/Ownership: State

Bridge 48S:
Stringer/multi-beam or girder - 1961
Structure No. 200089048S12182
Length: 301'
Width: 32.0'
Facility Carried: 1 00089 ML
Bridge Type: 3 SP CONT WELD PLT G
Features Intersected: LITTLE RIVER
Surface: Bituminous
Maintenance/Ownership: State

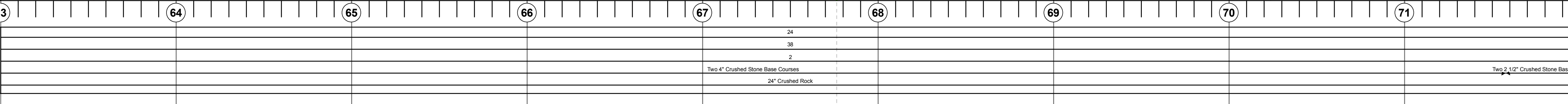
Bridge 49S:
Stringer/multi-beam or girder - 1961
Structure No. 200089049S12182
Length: 101'
Width: 44.0'
Under Clearance: 15.0'
Facility Carried: 1 00089 ML
Bridge Type: ROLLED BEAM
Features Intersected: 1 89 OVER TH NO 7
Surface: Bituminous
Maintenance/Ownership: State

Bridge 50S:
Stringer/multi-beam or girder - 1961
Structure No. 200089050S12182
Length: 225'
Width: 32.0'
Under Clearance: 16.08'
Facility Carried: 1 00089 ML
Bridge Type: 3 SP CONT WELD PLT G
Features Intersected: 1 89 OVER US 2
Surface: Bituminous
Maintenance/Ownership: State

Bridge 51S:
Stringer/multi-beam or girder - 1961
Structure No. 200089051S04012
Length: 453'
Width: 32.0'
Under Clearance: 16.33'
Facility Carried: 1 00089 ML
Bridge Type: 5 SPN CONT WGR/RB
Features Intersected: 1 89 OVER US2+JOINER BK
Surface: Bituminous
Maintenance/Ownership: State

Road Widths

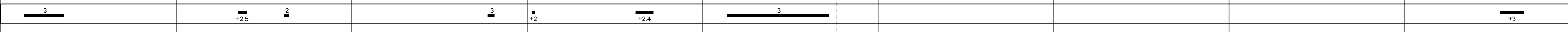
Travellane
Roadway
Lane Count
Base
Subbase



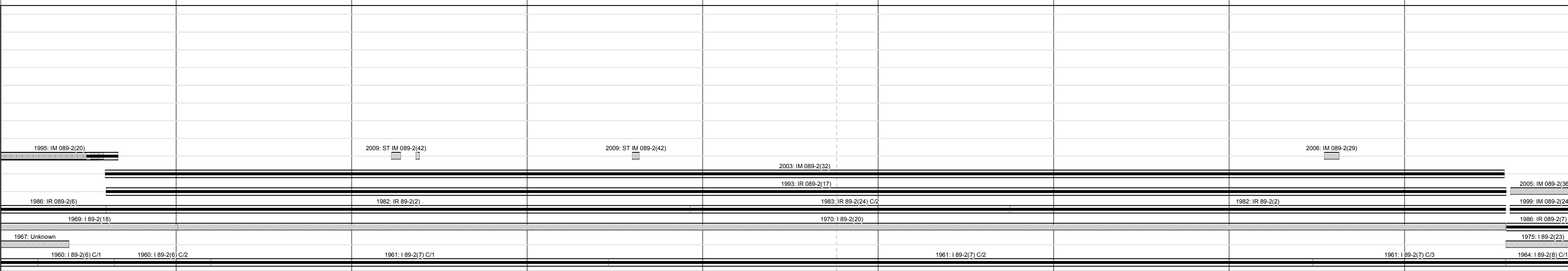
Curves



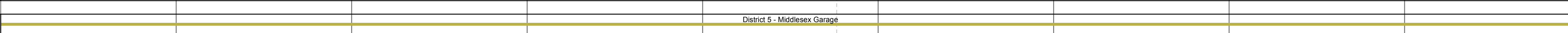
Grades




Historic Projects



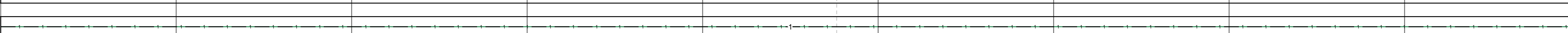
Maintenance Garage




Traffic Counters



Functional Class

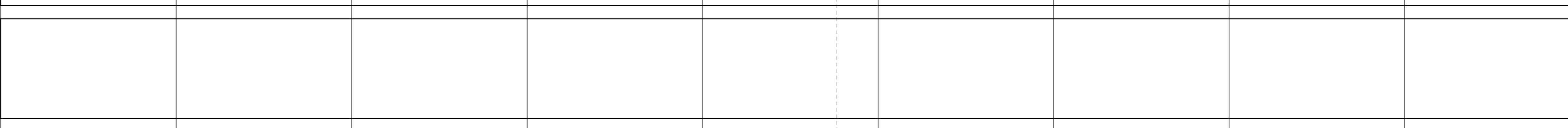


Speed Zone



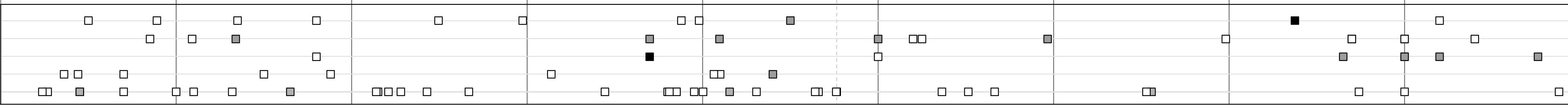
AADT Counts

2012
2011
2010
2009
2008



Crash Locations

2012
2011
2010
2009
2008



<p>Historic Projects</p> <ul style="list-style-type: none"> Retreatment Resurface Unknown Bituminous Mix Skimny Mix Bituminous Seal Concrete Gravel Surface Treated Gravel Plant Mix Reclaimed Base and Bituminous Concrete Concrete 	<p>Functional Class</p> <ul style="list-style-type: none"> 1 2 3 4 5 6 7 8 9 10 11 12 13 14 15 16 17 18 19 <p>Speed Zones</p> <ul style="list-style-type: none"> 25 30 35 40 45 50 55 60 65 	<p>Curves</p> <ul style="list-style-type: none"> Left Right <p>Grades</p> <ul style="list-style-type: none"> grade up grade down 	<p>Road Widths</p> <p>(ft)</p>	<p>Traffic Counters</p> <p>(counter ID)</p>	<p>AADT</p> <p>(count)</p>	<p>Crash Locations</p> <ul style="list-style-type: none"> Fatal Injury Property Damage Only Unknown Crash Type 	<p>Mileage by Functional Class By Sheet</p> <p>89-2 1 - Rural - Principal Arterial - Interstate 9.000</p> <p>Total Mileage: 9.000 mi</p>	<p>Mileage by Town By Sheet</p> <p>ETE - I089-0000S 9.0 of 130.254</p> <p>Total Mileage: 9.0 mi</p>	<p>DISTRICT</p>	<p>TOWN</p> <p>ETE</p>	<p>Date: 05/21/14</p> <p>8 of 15</p> <p>TWN mileage: 63.0 to 72.0</p>	<p>ROUTE</p> <p>I-89</p> <p>ETE mileage: 63.0 to 72.0</p>
---	---	--	---------------------------------------	--	-----------------------------------	---	--	---	------------------------	-------------------------------	--	---