

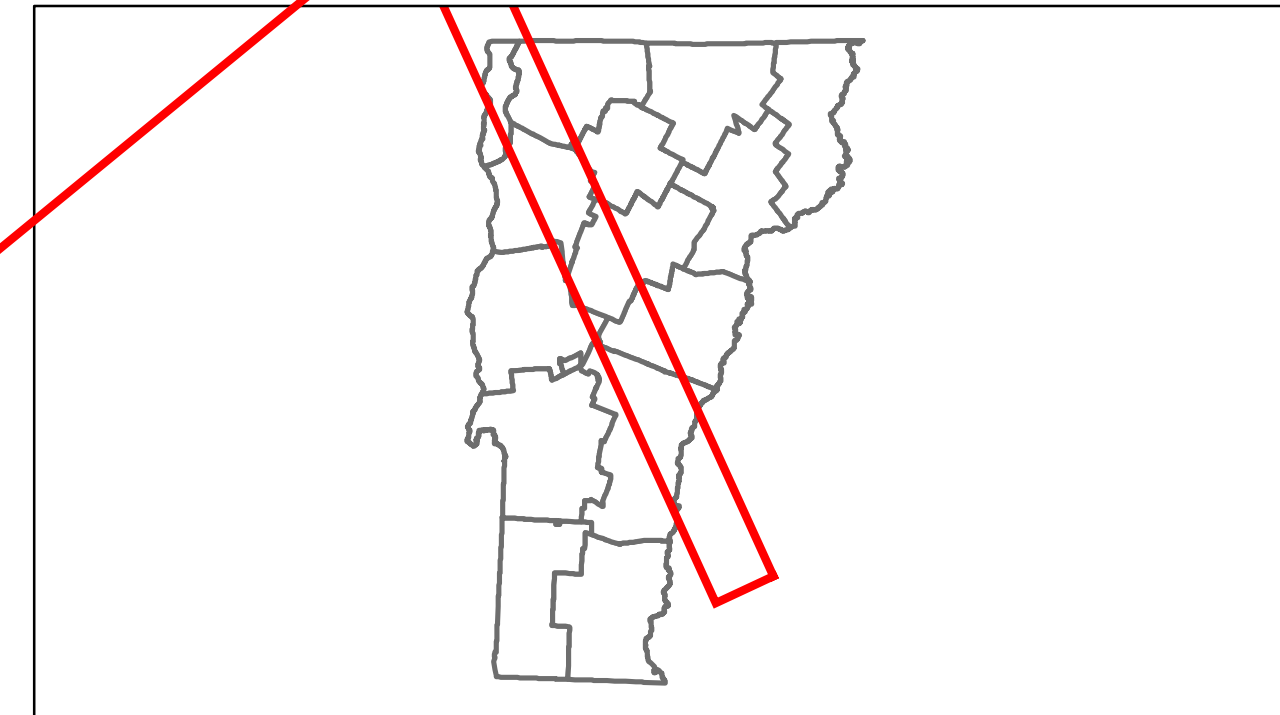


Route Log Progress Chart

DRAFT

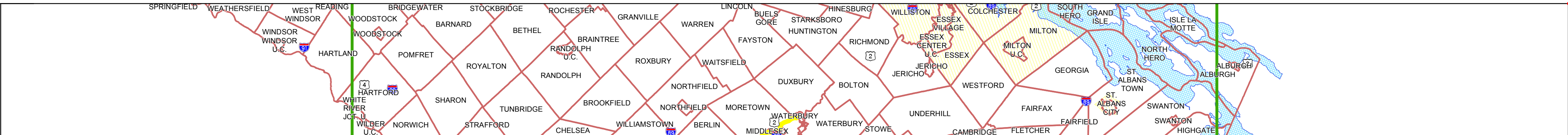
Please Note: Errors and Omissions May Exist.
Contact the VTrans Mapping Unit with questions or concerns.

DISTRICT	TOWN	ROUTE
	ETE	I-89



Base Map

1 in = 7.8 miles



Stick Diagram

- Town Boundary
- Village/UC Boundaries
- District Boundaries
- State/Town Highway Change
- Divided Highway Limits
- Ghost Section Boundary
- FAU Limits
- Streams
- Town Center
- Primary Structures
- Secondary Structures
- Stations (Feet)
- Railroad Crossings
- Divided State Highway
- State Highway
- Divided Class 1 Town Highway
- Class 1 Town Highway

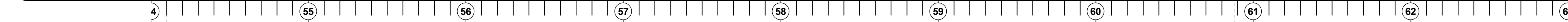
Scale: 1 INCH = 2000 FEET



DESCRIPTION BLOCK

Bridge 43S:
Stringer/multi-beam or girder - 1960
Structure No. 200089043S12102
Length: 205'
Width: 32.0'
Under Clearance: 14.33'
Facility Carried: 1 00089 ML
Bridge Type: 3 SPN CONT ROLLED BM
Features Intersected: 1 89 OVER US 2
Surface: Bituminous
Maintenance/Ownership: State

Bridge 45S:
Stringer/multi-beam or girder - 1960
Structure No. 200089045S12102
Length: 117'
Width: 42.0'
Under Clearance: 16.25'
Facility Carried: 1 00089 ML
Bridge Type: 3 SPAN STEEL BEAM
Features Intersected: 1 89 OVER MDLX S.H.
Surface: Bituminous
Maintenance/Ownership: State



Travellane	
Roadway	
Lane Count	
Base	5" Crushed Stone Base Course
Subbase	24" Crushed Rock

Curves	3.3
--------	-----

Grades	-3.2, -3.5, +2.2, -2.1, +4.7, -2.1, +3.2, 3.3, +2.7, +2, +3
--------	---

Historic Projects	<p>2009: ST M (88-242)</p> <p>1995: IM (88-220)</p> <p>1970: I 89-2(19)</p> <p>1986: IR (88-218)</p> <p>1969: I 89-2(18)</p> <p>1965: MA 709</p> <p>1960: I 89-2(3) C3</p> <p>1960: I 89-2(3) C4</p> <p>1960: I 89-2(4) C1</p> <p>1960: I 89-2(4) C2</p> <p>1960: I 89-2(4) C3</p> <p>1960: I 89-2(5) C1</p> <p>1960: I 89-2(5) C2</p> <p>1967: Unknown</p>
-------------------	---

Maintenance Garage	District 5 - Middlesex Garage
--------------------	-------------------------------

Traffic Counters	
------------------	--

Functional Class	11
------------------	----

Speed Zone	
------------	--

ADT Counts	2012, 2011, 2010, 2009, 2008
------------	------------------------------

Crash Locations	2012, 2011, 2010, 2009, 2008
-----------------	------------------------------

<p>Historic Projects</p> <ul style="list-style-type: none"> Retreatment Resurface Unknown Bituminous Mix Skimny Mix Bituminous Seal Concrete Gravel Surface Treated Gravel Plant Mix Reclaimed Base and Bituminous Concrete Concrete 	<p>Functional Class</p> <ul style="list-style-type: none"> 1 (Blue) 2 (Red) 3 (Green) 4 (Yellow) 5 (Purple) 6 (Orange) 7 (Light Blue) 8 (Light Red) 9 (Light Green) 10 (Light Yellow) 11 (Light Purple) 12 (Light Orange) 13 (Light Blue) 14 (Light Red) 15 (Light Green) 16 (Light Yellow) 17 (Light Purple) 18 (Light Orange) 19 (Light Blue) <p>Speed Zones</p> <ul style="list-style-type: none"> 25 30 35 40 45 50 55 60 65 	<p>Curves</p> <ul style="list-style-type: none"> Left Right <p>Grades</p> <ul style="list-style-type: none"> grade up grade down 	<p>Road Widths</p> <p>(ft)</p>	<p>Traffic Counters</p> <p>(counter ID)</p>	<p>Crash Locations</p> <ul style="list-style-type: none"> Fatal Injury Property Damage Only Unknown Crash Type 	<p>Mileage by Functional Class By Sheet</p> <table border="1"> <tr> <td>89-2</td> <td>1 - Rural - Principal Arterial - Interstate</td> <td>8.903</td> </tr> <tr> <td>89-2</td> <td>11 - Urban - Principal Arterial - Interstate</td> <td>0.097</td> </tr> <tr> <td colspan="2">Total Mileage:</td> <td>9.000 mi</td> </tr> </table>	89-2	1 - Rural - Principal Arterial - Interstate	8.903	89-2	11 - Urban - Principal Arterial - Interstate	0.097	Total Mileage:		9.000 mi	<p>Mileage by Town By Sheet</p> <table border="1"> <tr> <td>ETE - I089-0000S</td> <td>9.0 of 130.254</td> </tr> <tr> <td colspan="2">Total Mileage:</td> <td>9.0 mi</td> </tr> </table>	ETE - I089-0000S	9.0 of 130.254	Total Mileage:		9.0 mi	<p>DISTRICT</p> <p>ETE</p>	<p>TOWN</p> <p>ETE</p>	<p>Date: 05/21/14</p> <p>7 of 15</p> <p>TWN mileage: 54.0 to 63.0</p>	<p>ROUTE</p> <p>I-89</p> <p>ETE mileage: 54.0 to 63.0</p>
89-2	1 - Rural - Principal Arterial - Interstate	8.903																							
89-2	11 - Urban - Principal Arterial - Interstate	0.097																							
Total Mileage:		9.000 mi																							
ETE - I089-0000S	9.0 of 130.254																								
Total Mileage:		9.0 mi																							