

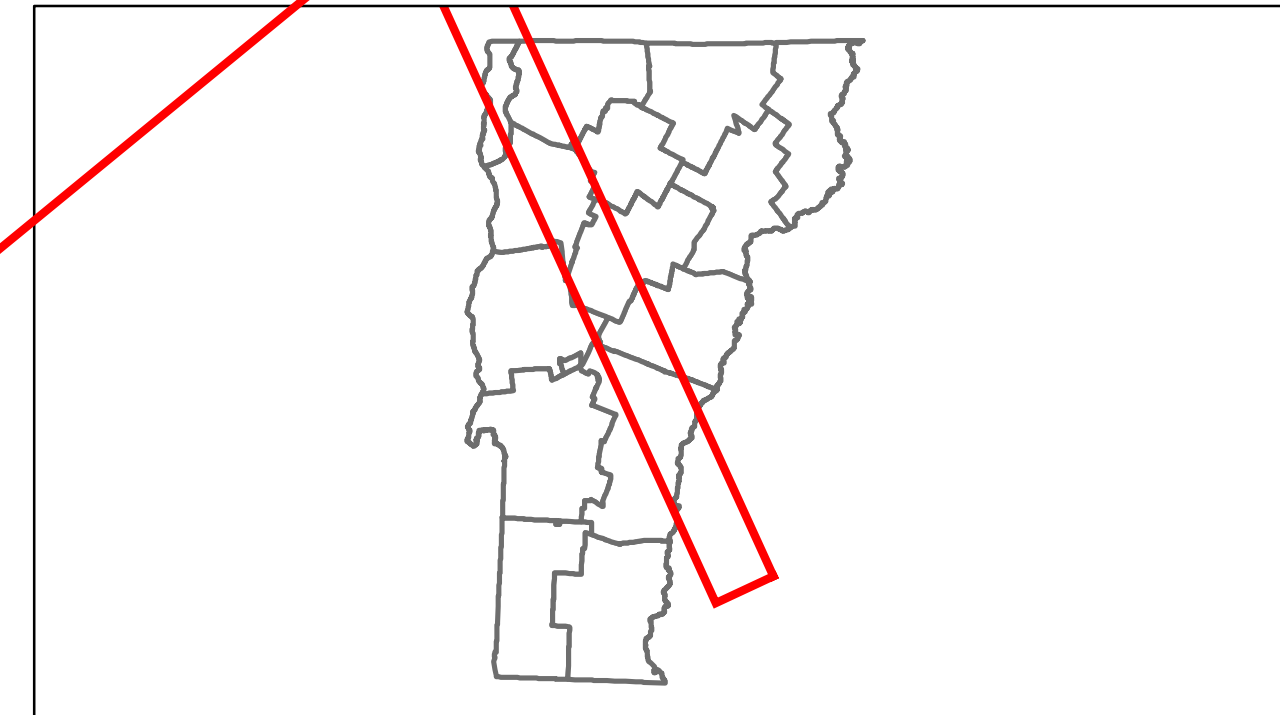


Route Log Progress Chart

DRAFT

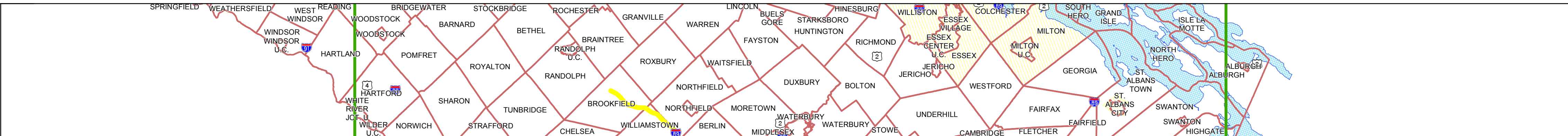
Please Note: Errors and Omissions May Exist.
Contact the VTrans Mapping Unit with questions or concerns.

DISTRICT	TOWN	ROUTE
	ETE	I-89



Base Map


1 in = 7.8 miles



Stick Diagram

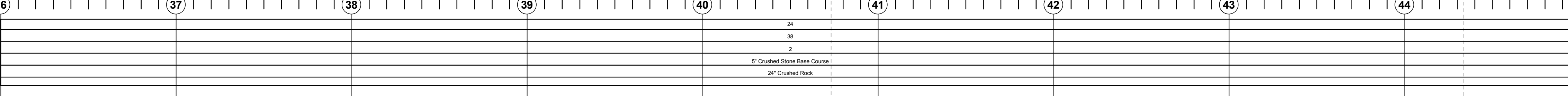
- Town Boundary
- Village/UC Boundaries
- District Boundaries
- State/Town Highway Change
- Divided Highway Limits
- Ghost Section Boundary
- FAU Limits
- Streams
- Town Center
- Primary Structures
- Secondary Structures
- Stations (Feet)
- Railroad Crossings
- Divided State Highway
- State Highway
- Divided Class 1 Town Highway
- Class 1 Town Highway

Scale: 1 INCH = 2000 FEET




Road Widths

Travellane	
Roadway	
Lane Count	
Base	
Subbase	




Curves




Grades




Historic Projects



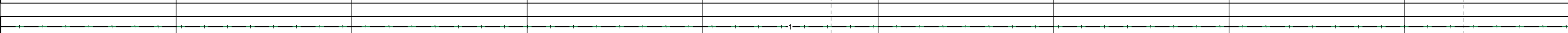
Maintenance Garage




Traffic Counters




Functional Class




Speed Zone



AADT Counts



Crash Locations



DESCRIPTION BLOCK

Bridge 31S:
Stringer/multi-beam or girder - 1968
Structure No. 200903D31S09031
Length: 99'
Height: 0.0'
Weight Limit: 0
Facility Carried: TR 00006
Bridge Type: STEEL BEAM
Features Intersected: I 89 UNDER TH NO 6

Bridge 33:
Stringer/multi-beam or girder - 1970
Structure No. 200903001A09031
Length: 221'
Height: 0.0'
Weight Limit: 0
Facility Carried: VT 00065 ML
Bridge Type: ZSPN CONT WELDED GIR
Features Intersected: I 89 UNDER VT 65

Bridge 34S:
Stringer/multi-beam or girder - 1970
Structure No. 200089034S09032
Length: 132'
Width: 41.0'
Under Clearance: 14.75'
Facility Carried: I 00089 ML
Bridge Type: WELDED PLATE GIRDER
Features Intersected: I 89 OVER TH NO 1
Surface: Bituminous
Maintenance/Ownership: State

Bridge 35S:
Stringer/multi-beam or girder - 1970
Structure No. 200089035S09172
Length: 141'
Width: 40.0'
Under Clearance: 15.5'
Facility Carried: I 00089 ML
Bridge Type: WELDED PLATE GIRDER
Features Intersected: I 89 OVER VT 64
Surface: Bituminous
Maintenance/Ownership: State

<p>Historic Projects</p> <ul style="list-style-type: none"> Retreatment Resurface Unknown Bituminous Mix Skimny Mix Bituminous Seal Concrete Gravel Surface Treated Gravel Plant Mix Reclaimed Base and Bituminous Concrete Concrete 	<p>Functional Class</p> <ul style="list-style-type: none"> 1 2 6 7 8 11 12 14 16 17 19 <p>Speed Zones</p> <ul style="list-style-type: none"> 25 30 35 40 45 50 55 60 65 	<p>Curves</p> <ul style="list-style-type: none"> Left Right <p>Grades</p> <ul style="list-style-type: none"> grade up grade down 	<p>Road Widths</p> <p>(ft)</p>	<p>Traffic Counters</p> <p>(counter ID)</p>	<p>AADT</p> <p>(count)</p>	<p>Crash Locations</p> <ul style="list-style-type: none"> Fatal Injury Property Damage Only Unknown Crash Type 	<p>Mileage by Functional Class By Sheet</p> <p>89-1 1 - Rural - Principal Arterial - Interstate 9.000</p> <p>Total Mileage: 9.000 mi</p>	<p>Mileage by Town By Sheet</p> <p>ETE - I089-0000S 9.0 of 130.254</p> <p>Total Mileage: 9.0 mi</p>	<p>DISTRICT</p> <p>ETE</p>	<p>TOWN</p> <p>ETE</p>	<p>Date: 05/21/14</p> <p>5 of 15 TWN mileage: 36.0 to 45.0</p>	<p>ROUTE</p> <p>I-89 ETE mileage: 36.0 to 45.0</p>
---	---	--	---------------------------------------	--	-----------------------------------	---	--	---	-----------------------------------	-------------------------------	--	--