# Route Log Progress Chart

**DRAFT**

**Please Note: Errors and Omissions May Exist.**
**Contact the VTrans Mapping Unit with questions or concerns.**

| DISTRICT | TOWN | ROUTE |
|---|---|---|
| | ETE | I-89 |

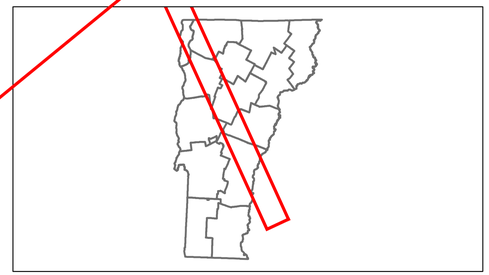

**Base Map**

1 in = 7.8 miles

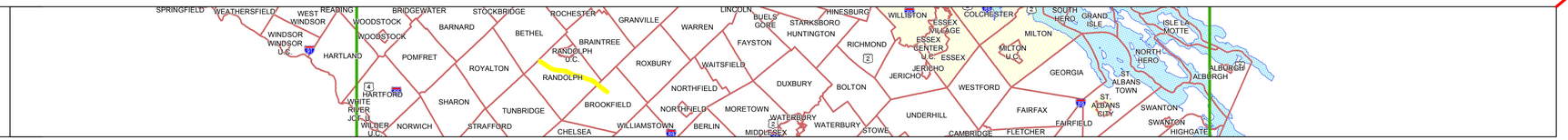


## Stick Diagram

- Town Boundary
- Village/UC Boundaries
- District Boundaries
- State/Town Highway Change
- Divided Highway Limits
- Ghost Section Boundary
- FAU Limits
- Streams
- Town Center
- Primary Structures
- Secondary Structures
- Stations (Feet)
- Railroad Crossings
- Divided State Highway
- State Highway
- Divided Class 1 Town Highway
- Class 1 Town Highway

Scale: 1 INCH = 2000 FEET

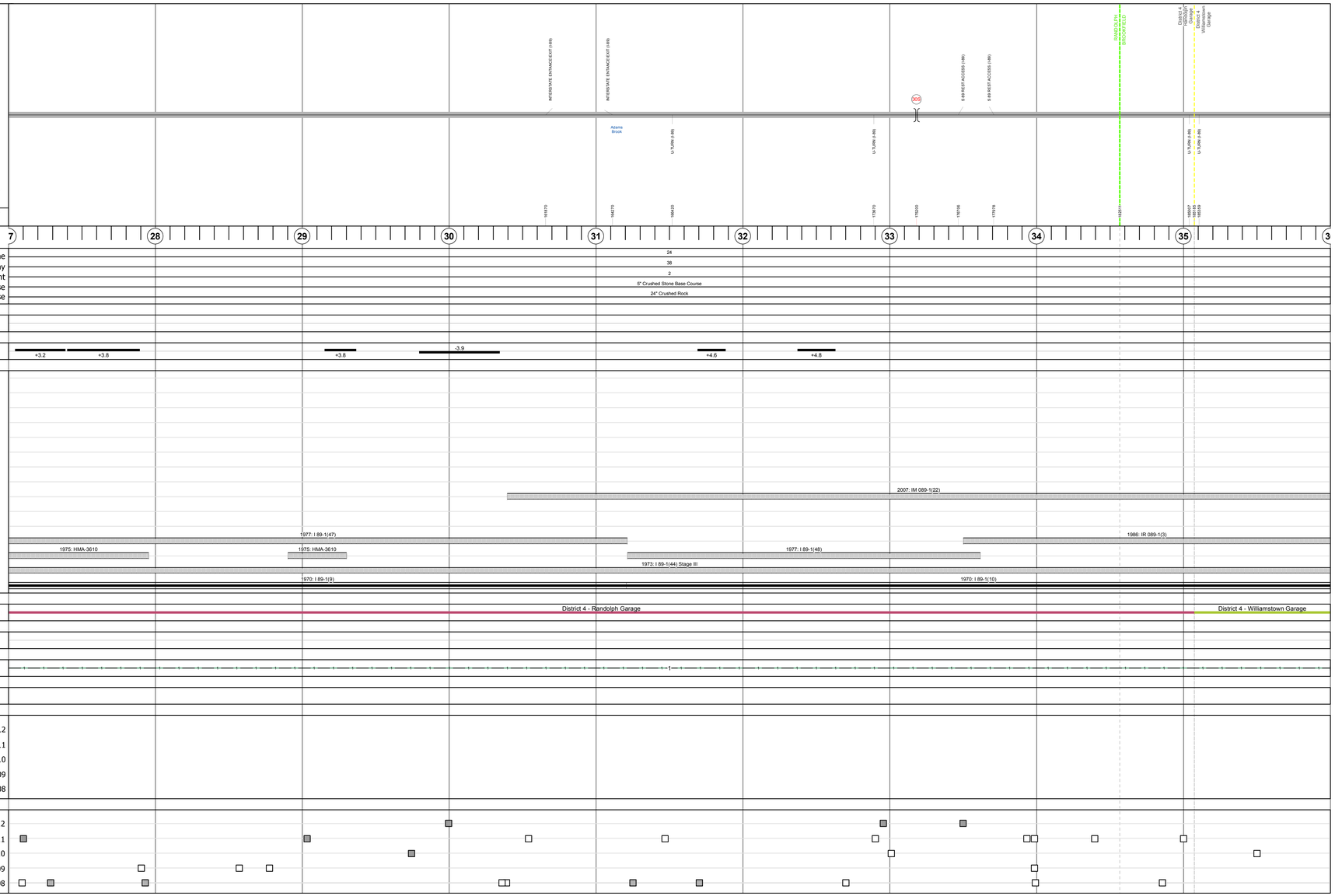


## DESCRIPTION BLOCK

Bridge 30S:
Stringer/multi-beam or girder - 1968
Structure No. 200909D30S09091
Length: 79'
Height: 0.0'
Weight Limit: 0
Facility Carried: TR 00026
Bridge Type: ROLLED BEAM
Features Intersected: I 89 UNDER TH NO 26

**Historic Projects**: Retreatment, Resurface, Unknown, Bituminous Mix, Skinny Mix, Bituminous Seal, Bituminous Concrete, Bituminous Macadam, Cold Plane and Bituminous Concrete, Concrete, Gravel, Surface Treated Gravel, Plant Mix, Reclaimed Base and Bituminous Concrete

**Functional Class**: 1, 2, 6, 7, 8, 11, 12, 14, 16, 17, 19

**Speed Zones**: 25, 30, 35, 40, 45, 50, 55, 60, 65

**Curves**: Left, Right

**Grades**: grade up, grade down

**Road Widths** (ft)

**Traffic Counters** (counter ID)

**AADT** (count)

**Crash Locations**: Fatal, Injury, Property Damage Only, Unknown Crash Type

**Mileage by Functional Class By Sheet**

| | | | |
|---|---|---|---|
| 89-1 | 1 - Rural - Principal Arterial - Interstate | 9.000 | |

Total Mileage: 9.000 mi

**Mileage by Town By Sheet**

| | | |
|---|---|---|
| ETE - I089-0000S | 9.0 of 130.254 | |

Total Mileage: 9.0 mi

| DISTRICT | TOWN | Date: 05/21/14 | ROUTE |
|---|---|---|---|
| | ETE | 4 of 15<br>TWN mileage: 27.0 to 36.0 | I-89<br>ETE mileage: 27.0 to 36.0 |