

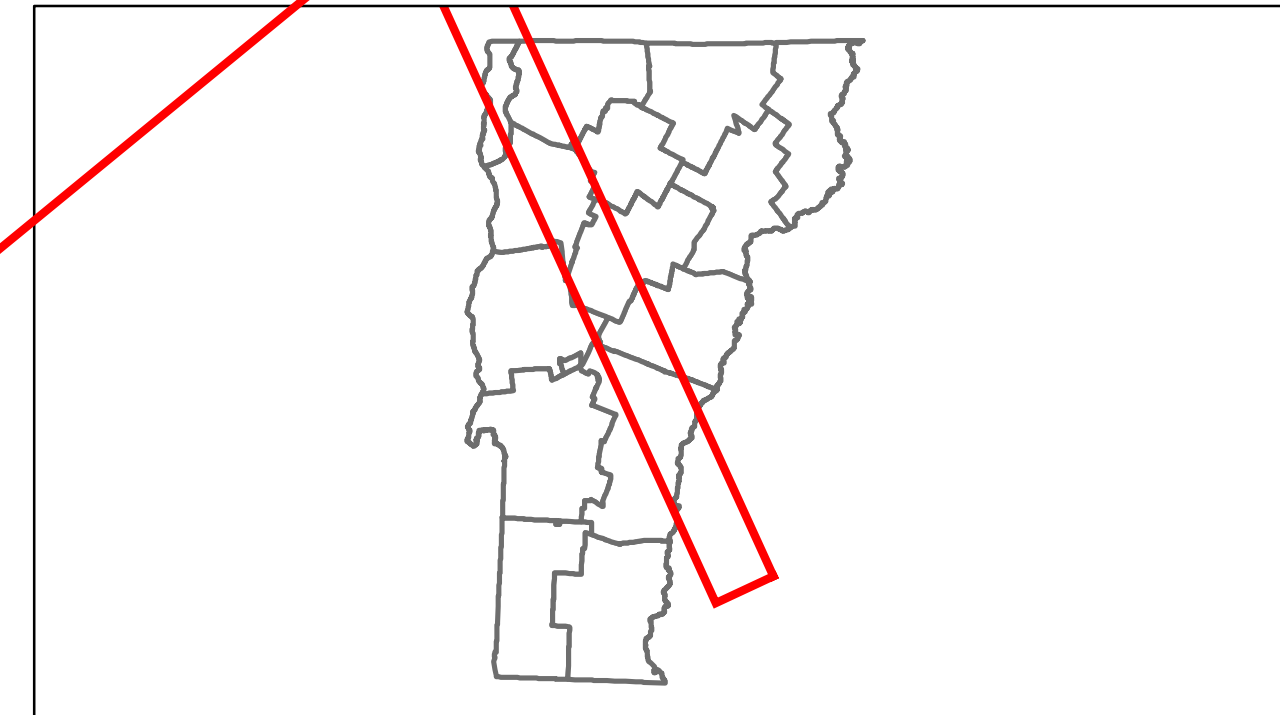


Route Log Progress Chart

DRAFT

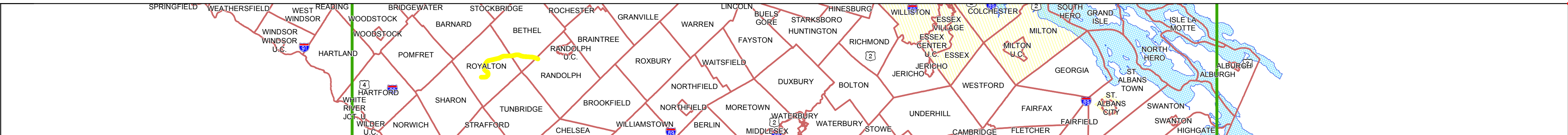
Please Note: Errors and Omissions May Exist.
Contact the VTrans Mapping Unit with questions or concerns.

DISTRICT	TOWN	ROUTE
	ETE	I-89



Base Map

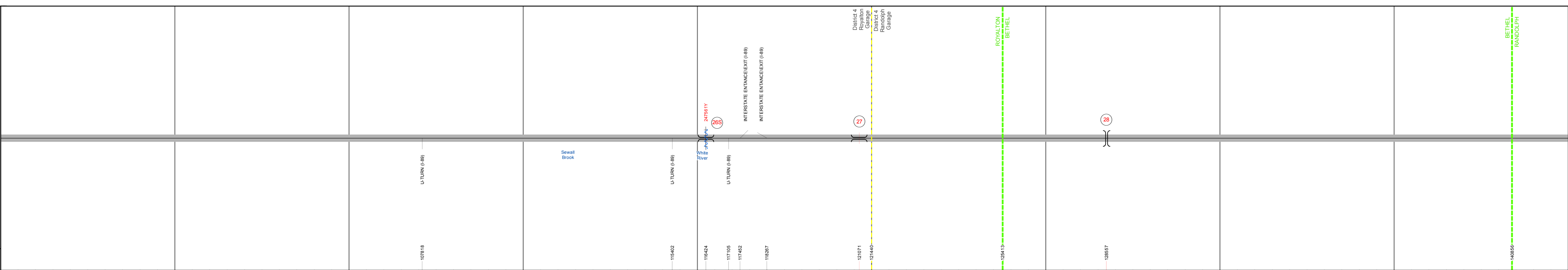
1 in = 7.8 miles



Stick Diagram

- Town Boundary
- Village/UC Boundaries
- District Boundaries
- State/Town Highway Change
- Divided Highway Limits
- Ghost Section Boundary
- FAU Limits
- Streams
- Town Center
- Primary Structures
- Secondary Structures
- Stations (Feet)
- Railroad Crossings
- Divided State Highway
- State Highway
- Divided Class 1 Town Highway
- Class 1 Town Highway

Scale: 1 INCH = 2000 FEET



DESCRIPTION BLOCK

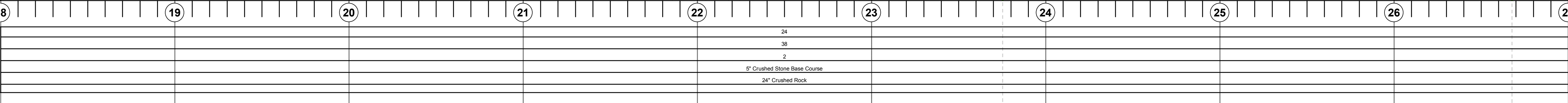
Bridge 26S:
Stringer/multi-beam or girder - 1968
Structure No. 200089026S14162
Length: 917'
Width: 30.0'
Under Clearance: 16.5'
Facility Carried: 1 00089 ML
Bridge Type: 6 SP CONT GIRDER
Features Intersected: 1 89 OVER WR+NECR+107
Surface: Bituminous
Maintenance/Ownership: State

Culvert 27:
Culvert - 1968
Structure No. 200089002714162
Length: 21'
Under Clearance: 14.08'
Facility Carried: 1 00089 ML
Bridge Type: REF CONC BOX
Features Intersected: 1 89 OVER TH NO 32
Maintenance/Ownership: State


Bridge 28:
Stringer/multi-beam or girder - 1968
Structure No. 2014040D2814041
Length: 251'
Height: 0.0'
Weight Limit: 0
Facility Carried: TR 00006
Bridge Type: 4 SP ROLLED BEAM
Features Intersected: 1 89 UNDER TH NO 6

Road Widths

Travellane
Roadway
Lane Count
Base
Subbase




Curves




Grades




Historic Projects



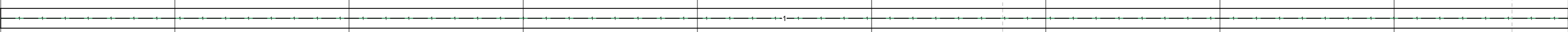
Maintenance Garage



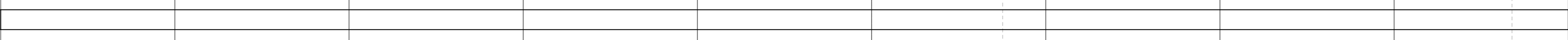
Traffic Counters



Functional Class



Speed Zone



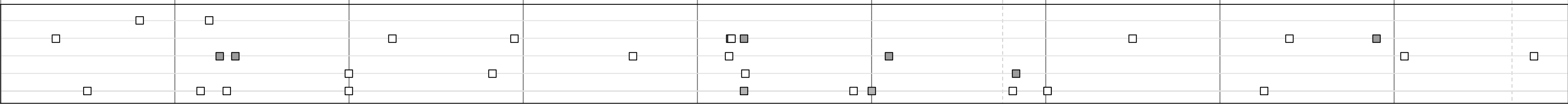
AADT Counts

2012
2011
2010
2009
2008



Crash Locations

2012
2011
2010
2009
2008



<p>Historic Projects</p> <ul style="list-style-type: none"> Retreatment Resurface Unknown Bituminous Mix Skimny Mix Bituminous Seal Gravel Surface Treated Gravel Plant Mix Reclaimed Base and Bituminous Concrete Concrete 	<p>Functional Class</p> <ul style="list-style-type: none"> 1 2 3 4 5 6 7 8 9 10 11 12 13 14 15 16 17 18 19 <p>Speed Zones</p> <ul style="list-style-type: none"> 25 30 35 40 45 50 55 60 65 	<p>Curves</p> <ul style="list-style-type: none"> Left Right <p>Grades</p> <ul style="list-style-type: none"> grade up grade down 	<p>Road Widths</p> <p>(ft)</p>	<p>Traffic Counters</p> <p>(counter ID)</p>	<p>AADT</p> <p>(count)</p>	<p>Crash Locations</p> <ul style="list-style-type: none"> Fatal Injury Property Damage Only Unknown Crash Type 	<p>Mileage by Functional Class By Sheet</p> <p>89-1 1 - Rural - Principal Arterial - Interstate 9.000</p> <p>Total Mileage: 9.000 mi</p>	<p>Mileage by Town By Sheet</p> <p>ETE - I089-0000S 9.0 of 130.254</p> <p>Total Mileage: 9.0 mi</p>	<p>DISTRICT</p>	<p>TOWN</p> <p>ETE</p>	<p>Date: 05/21/14</p> <p>3 of 15</p> <p>TWN mileage: 18.0 to 27.0</p>	<p>ROUTE</p> <p>I-89</p> <p>ETE mileage: 18.0 to 27.0</p>
---	---	--	---------------------------------------	--	-----------------------------------	---	--	---	------------------------	-------------------------------	--	--