

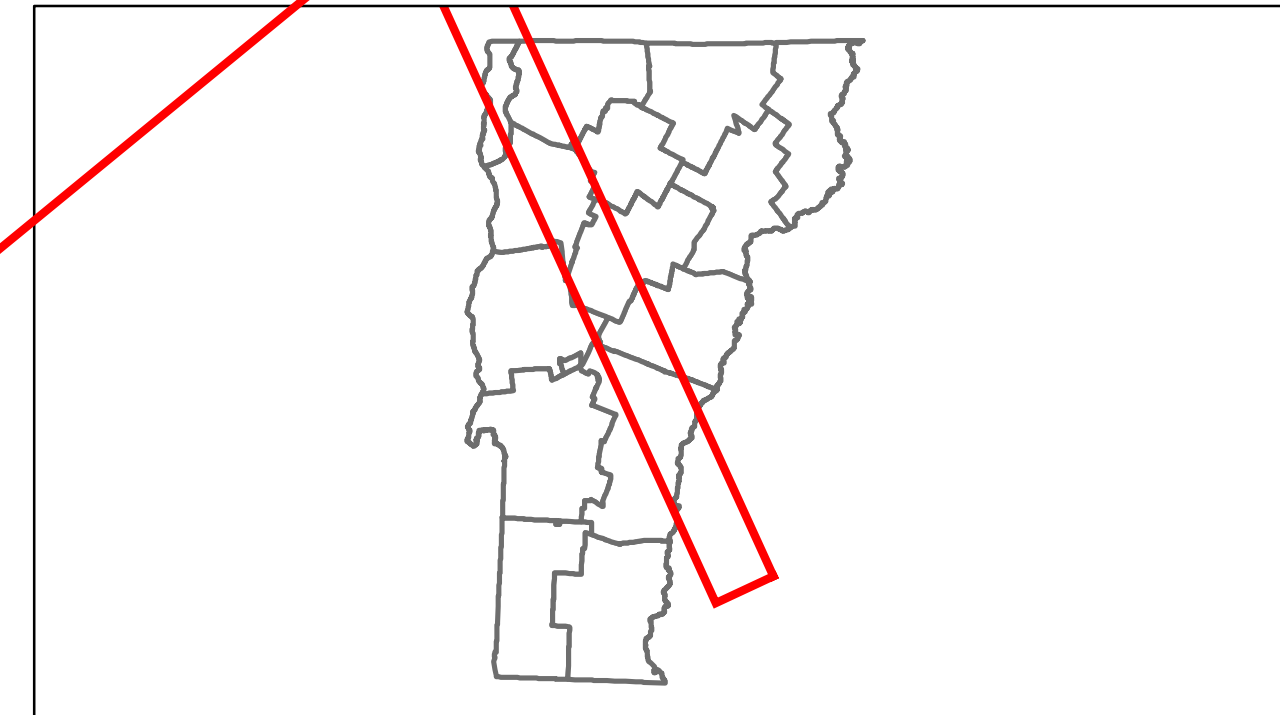


# Route Log Progress Chart

**DRAFT**

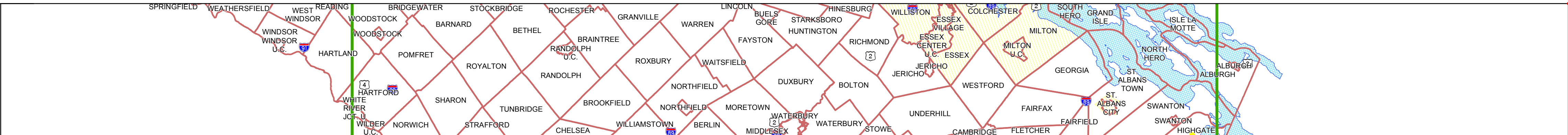
Please Note: Errors and Omissions May Exist.  
Contact the VTrans Mapping Unit with questions or concerns.

DISTRICT	TOWN	ROUTE
	ETE	I-89



**Base Map**

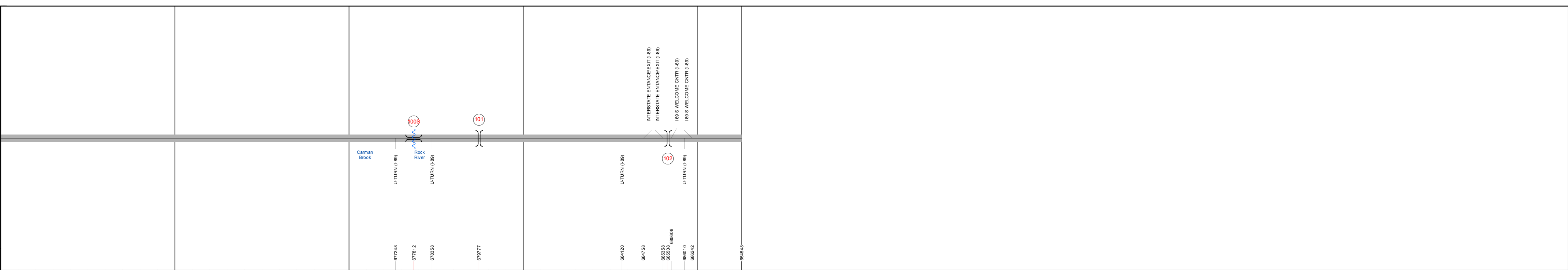
1 in = 7.8 miles



**Stick Diagram**

- Town Boundary
- Village/UC Boundaries
- District Boundaries
- State/Town Highway Change
- Divided Highway Limits
- Ghost Section Boundary
- FAU Limits
- Streams
- Town Center
- Primary Structures
- Secondary Structures
- Stations (Feet)
- Railroad Crossings
- Divided State Highway
- State Highway
- Divided Class 1 Town Highway
- Class 1 Town Highway

Scale: 1 INCH = 2000 FEET



## DESCRIPTION BLOCK

**Bridge 100S:**  
Stringer/multi-beam or girder - 1965  
Structure No. 200089100506092  
Length: 297'  
Width: 25.8'  
Facility Carried: 1 00089 ML  
Bridge Type: 3 SPAN ROLLED BEAM  
Features Intersected: ROCK RIVER  
Surface: Bituminous  
Maintenance/Ownership: State

**Bridge 101:**  
Stringer/multi-beam or girder - 1965  
Structure No. 200285018306092  
Length: 299'  
Height: 0.0'  
Weight Limit: 0  
Facility Carried: US 00007 ML  
Bridge Type: 5 SPAN ROLLED BEAM  
Features Intersected: 1 89 UNDER US 7

**Bridge 102:**  
Stringer/multi-beam or girder - 1965  
Structure No. 200285018406092  
Length: 254'  
Height: 0.0'  
Weight Limit: 0  
Facility Carried: US 00007 ML  
Bridge Type: 4SPAN CONT.ROLLEDBM.  
Features Intersected: 1 89 UNDER US 7

<b>Road Widths</b>	Travellane	24
Roadway	38	
Lane Count	2	
Base	Two 2 1/2" Crushed Stone Base Courses	
Subbase	3/4" Crushed Rock	
<b>Curves</b>		
<b>Grades</b>		+3
<b>Historic Projects</b>		2008: IM SURF(S) 2000: IM 089-3(24) 1983: IR 89-3(S) 1965: I 89-3(7) C/2 STAGE 1 1965: I 89-3(7) C/3 STAGE 1 1965: I 89-3(6) 1965: I 89-3(26)
<b>Maintenance Garage</b>		District 8 - Highgate Garage
<b>Traffic Counters</b>		
<b>Functional Class</b>		
<b>Speed Zone</b>		
<b>AADT Counts</b>	2012	
	2011	
	2010	
	2009	
	2008	
<b>Crash Locations</b>	2012	
	2011	
	2010	
	2009	
	2008	

<p><b>Historic Projects</b></p> <ul style="list-style-type: none"> <li>Retreatment</li> <li>Resurface</li> <li>Unknown</li> <li>Bituminous Mix</li> <li>Skimny Mix</li> <li>Bituminous Seal</li> <li>Gravel</li> <li>Surface Treated Gravel</li> <li>Plant Mix</li> <li>Reclaimed Base and Bituminous Concrete</li> <li>Concrete</li> </ul>	<p><b>Functional Class</b></p> <ul style="list-style-type: none"> <li>1</li> <li>2</li> <li>6</li> <li>7</li> <li>8</li> <li>11</li> <li>12</li> <li>14</li> <li>16</li> <li>17</li> <li>19</li> </ul> <p><b>Speed Zones</b></p> <ul style="list-style-type: none"> <li>25</li> <li>30</li> <li>35</li> <li>40</li> <li>45</li> <li>50</li> <li>55</li> <li>60</li> <li>65</li> </ul>	<p><b>Curves</b></p> <ul style="list-style-type: none"> <li>Left</li> <li>Right</li> </ul> <p><b>Grades</b></p> <ul style="list-style-type: none"> <li>grade up</li> <li>grade down</li> </ul>	<p><b>Road Widths</b></p> <p>(ft)</p>	<p><b>Traffic Counters</b></p> <p>(counter ID)</p>	<p><b>AADT</b></p> <p>(count)</p>	<p><b>Crash Locations</b></p> <ul style="list-style-type: none"> <li>Fatal</li> <li>Injury</li> <li>Property Damage Only</li> <li>Unknown Crash Type</li> </ul>	<p><b>Mileage by Functional Class By Sheet</b></p> <p>89-3 1 - Rural - Principal Arterial - Interstate 4.254</p> <p><b>Total Mileage: 4.254 mi</b></p>	<p><b>Mileage by Town By Sheet</b></p> <p>ETE - I089-0000S 4.254 of 130.254</p> <p><b>Total Mileage: 4.254 mi</b></p>	<p><b>DISTRICT</b></p>	<p><b>TOWN</b></p> <p>ETE</p>	<p><b>Date: 05/21/14</b></p> <p><b>15 of 15</b> TWN mileage: 126.0 to 130.254</p>	<p><b>ROUTE</b></p> <p><b>I-89</b></p> <p>ETE mileage: 126.0 to 130.254</p>
---	---	--	---------------------------------------	--	-----------------------------------	---	--	---	------------------------	-------------------------------	---	---