

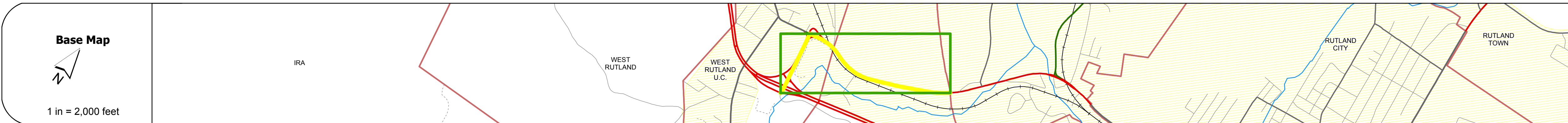
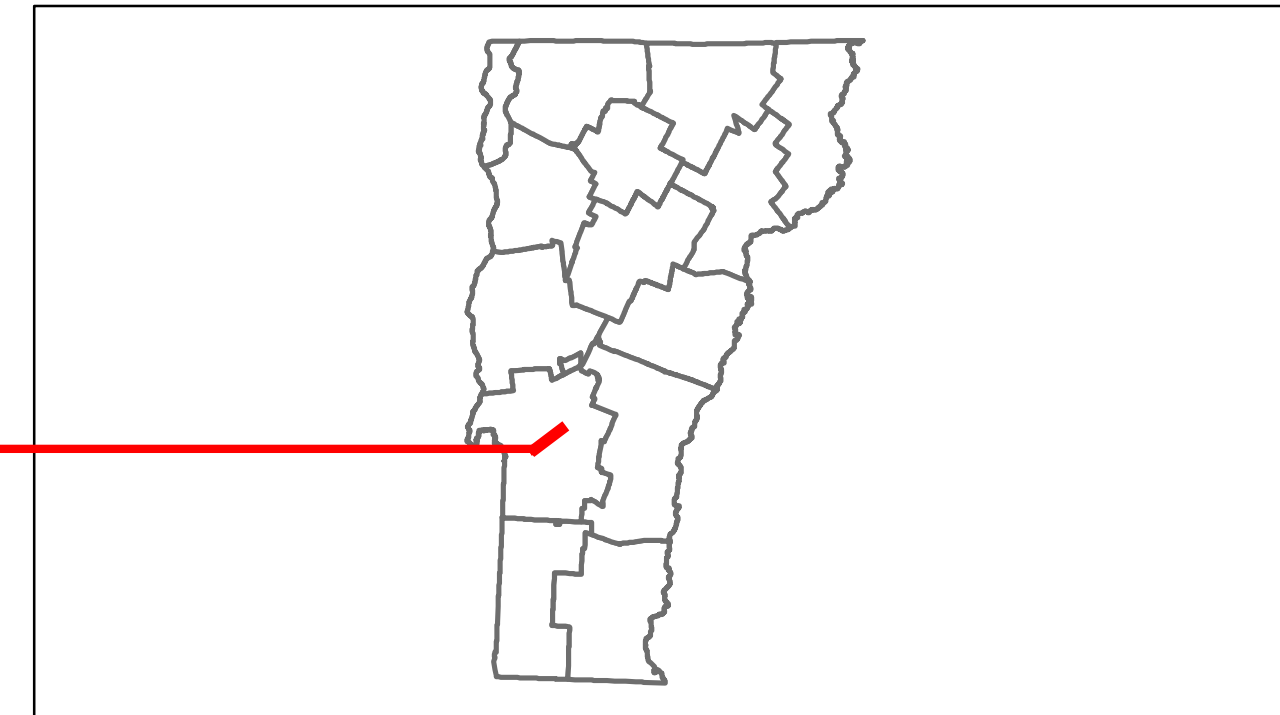


# Route Log Progress Chart

**DRAFT**

Please Note: Errors and Omissions May Exist.  
Contact the VTrans Mapping Unit with questions or concerns.







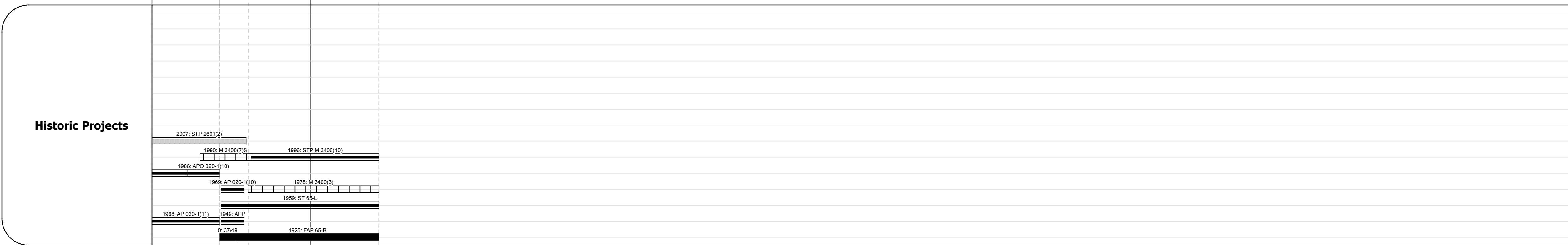



DISTRICT	TOWN	ROUTE
3	WEST RUTLAND	BUS-4



## DESCRIPTION BLOCK

**Bridge B4-1B:**  
Stringer/multi-beam or girder - 1986  
Structure No. 200020016W11282  
Length: 166'  
Height: 0.0'  
Weight Limit: 0  
Facility Carried: US 00004 ML  
Bridge Type: 3SP CONT WELDED GIR  
Features Intersected: US 4 OVER BR US 4

**Culvert 2:**  
Culvert - 1986  
Structure No. 303400000211281  
Length: 14'  
Width: 51.7'  
Under Clearance: 3.0'  
Facility Carried: BRUS4  
Bridge Type: R.C. BOX  
Features Intersected: RELIEF STRUCTURE  
Maintenance: State



<b>Historic Projects</b> Retreatment, Resurface, Unknown, Bituminous Mix, Skimmy Mix, Bituminous Seal, Bituminous, Concrete, Gravel, Surface Treated Gravel, Plant Mix, Reclaimed Base and Bituminous Concrete, Concrete	<b>Functional Class</b> 1-19, 6-16 <b>Speed Zones</b> 25, 30, 35, 40, 45, 50, 55, 60, 65	<b>Curves</b> Left, Right <b>Grades</b> grade up, grade down	<b>Road Widths</b> (ft) <b>Traffic Counters</b> (counter ID)	<b>AADT</b> (count) <b>Crash Locations</b> Fatal, Injury, Property Damage Only, Unknown Crash Type	<b>Mileage by Functional Class By Sheet</b> 120-1 2 - Rural - Principal Arterial 0.244 120-1 12 - Urban - Principal Arterial - Other Freeway 0.181 3400 14 - Urban - Principal Arterial - Other 1.007	<b>Mileage by Town By Sheet</b> WEST RUTLAND - 8004-1128 1.432 of 1.432	<b>DISTRICT</b> 3	<b>TOWN</b> WEST RUTLAND	<b>Date:</b> 05/21/14	<b>ROUTE</b> BUS-4 ETE mileage: 0.0 to 1.432
					<b>Total Mileage:</b> 1.432 mi	<b>Total Mileage:</b> 1.432 mi				