

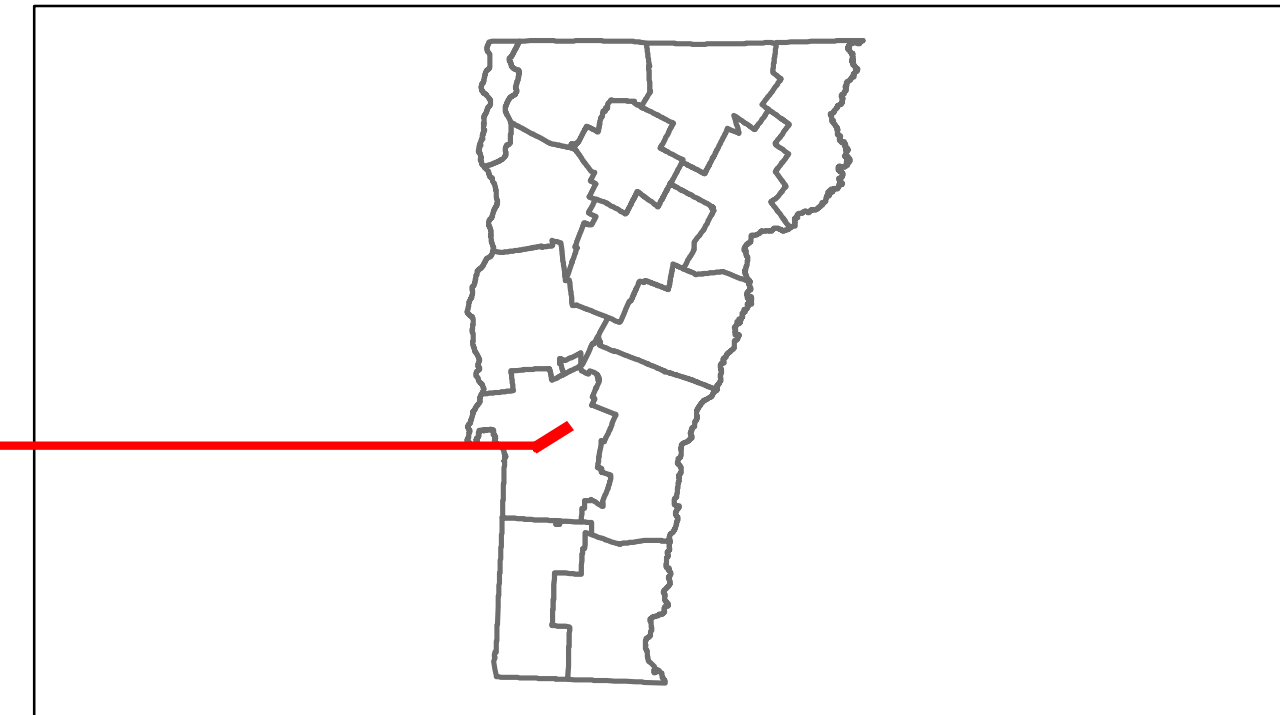


Route Log Progress Chart



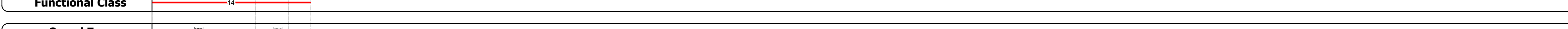





DRAFT

Please Note: Errors and Omissions May Exist.
Contact the VTrans Mapping Unit with questions or concerns.

DISTRICT	TOWN	ROUTE
3	RUTLAND TOWN	BUS-4



DESCRIPTION BLOCK	
<p>Bridge B4-3: Stringer/multi-beam or girder - 1959 Structure No. 203200B4-311202 Length: 116' Width: 55.8' Facility Carried: US 00BR4 BUS. Bridge Type: WELDED PLATE GIRDER Features Intersected: CLARENDON RIVER Surface: Bituminous Maintenance/Ownership: State</p>	
<p>Bridge B4-4: Stringer/multi-beam or girder - 1959 Structure No. 203200B4-411202 Length: 147' Width: 66.8' Facility Carried: US 00BR4 BUS. Bridge Type: 2SP ROLLED BEAM Features Intersected: OTTER CREEK Surface: Bituminous Maintenance/Ownership: State</p>	
<p>Bridge B4-5: Girder and floorbeam system - 1959 Structure No. 203200B4-511202 Length: 132' Height: 0.0' Facility Carried: RAILROAD Bridge Type: RIVETED TWO GIRDER Features Intersected: VT RR OVER BR US 4</p>	



Historic Projects	Functional Class	Curves	Road Widths	AADT	Mileage by Functional Class By Sheet	Mileage by Town By Sheet	DISTRICT	TOWN	Date: 05/21/14	ROUTE
<ul style="list-style-type: none"> Retreatment Resurface Unknown Bituminous Mix Skimmy Mix Bituminous Seal Gravel Surface Treated Gravel Plant Mix Reclaimed Base and Bituminous Concrete Concrete 	<ul style="list-style-type: none"> 1 2 3 4 5 6 7 8 9 10 11 12 13 14 15 16 17 18 19 	<ul style="list-style-type: none"> Left Right 	<ul style="list-style-type: none"> (ft) 	<ul style="list-style-type: none"> (count) 	3200 14 - Urban - Principal Arterial - other 0.997	RUTLAND TOWN - 8004-1120 0.997 of 0.997	3	RUTLAND TOWN	1 of 1 TWN mileage: 0.0 to 0.997	BUS-4 ETE mileage: 1.432 to 2.429
Total Mileage: 0.997 mi						Total Mileage: 0.997 mi				