

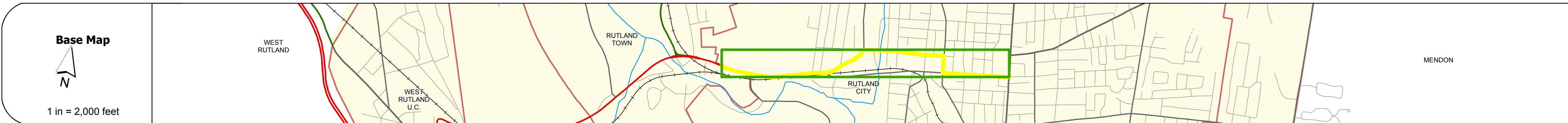
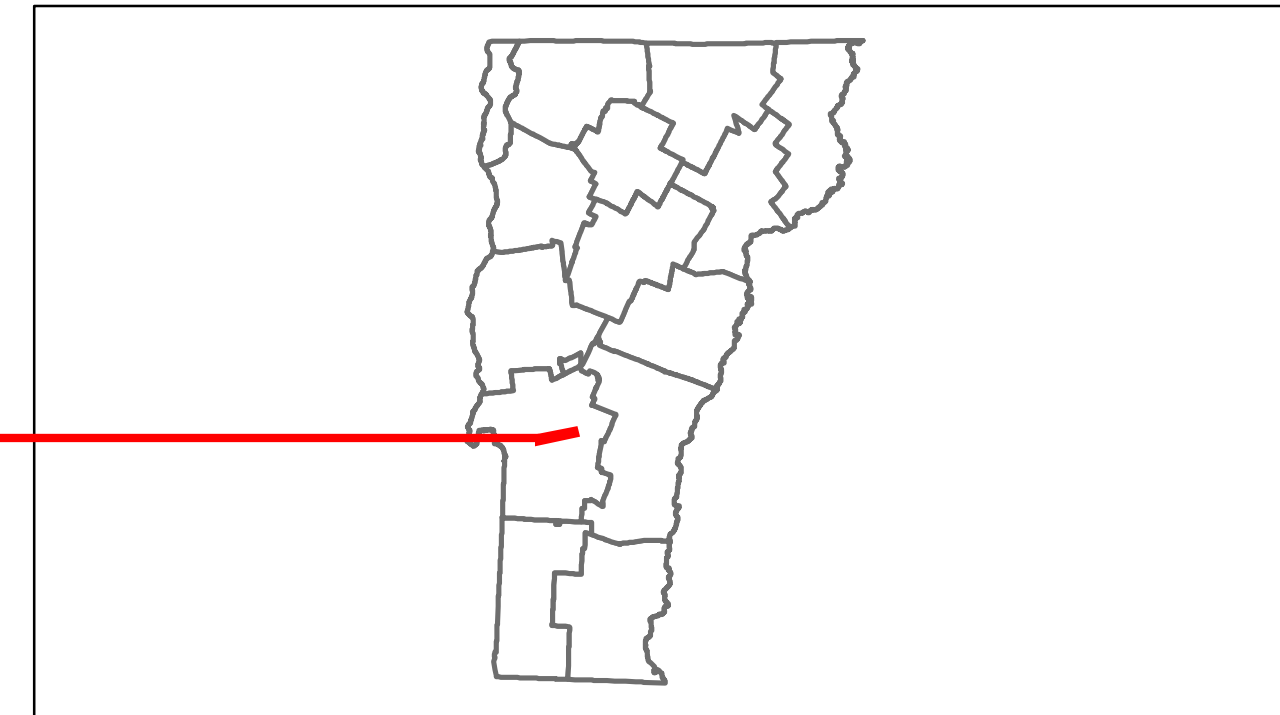


Route Log Progress Chart

DRAFT










Please Note: Errors and Omissions May Exist.
Contact the VTrans Mapping Unit with questions or concerns.

| | | |
|----------|--------------|-------|
| DISTRICT | TOWN | ROUTE |
| 3 | RUTLAND CITY | BUS-4 |



DESCRIPTION BLOCK

Bridge B4-6:
Stringer/multi-beam or girder - 1935
Structure No. 203000B4-611192
Length: 76'
Width: 40.0'
Facility Carried: US 00BR4 BUS.
Bridge Type: ROLLED BEAM
Features Intersected: EAST CREEK
Surface: Bituminous
Maintenance/Ownership: City/Municipal



| | | | | | | | | | | | | | | |
|---|--|------------------------------|----------------------------|---|------------------------|---|---|--|--|--|----------------------|-----------------------------|-----------------------|--|
| Historic Projects Retreatment, Resurface, Unknown, Bituminous Mix, Skimmy Mix, Bituminous Seal, Bituminous, Concrete, Gravel, Surface Treated Gravel, Plant Mix, Reclaimed Base and Bituminous Concrete, Concrete | Functional Class 1 (Blue), 2 (Green), 3 (Yellow), 4 (Orange), 5 (Red), 6 (Purple), 7 (Light Blue), 8 (Light Green), 9 (Light Yellow), 10 (Light Orange), 11 (Light Purple), 12 (Light Blue), 13 (Light Green), 14 (Light Yellow), 15 (Light Orange), 16 (Light Purple), 17 (Light Blue), 18 (Light Green), 19 (Light Yellow) | Curves Left, Right | Road Widths (ft) | Traffic Counters (counter ID) | AADT (count) | Crash Locations Fatal, Injury, Property Damage Only, Unknown Crash Type | Mileage by Functional Class By Sheet 3000 14 - Urban - Principal Arterial - other 1.060 3000 16 - Urban - Minor Arterial 0.882 | | Mileage by Town By Sheet RUTLAND CITY - 8004-1119 1.942 of 1.942 | | DISTRICT 3 | TOWN RUTLAND CITY | Date: 05/21/14 | ROUTE BUS-4 ETE mileage: 2.429 to 4.371 |
| | | | | | | | Total Mileage: 1.942 mi | | Total Mileage: 1.942 mi | | | | | |