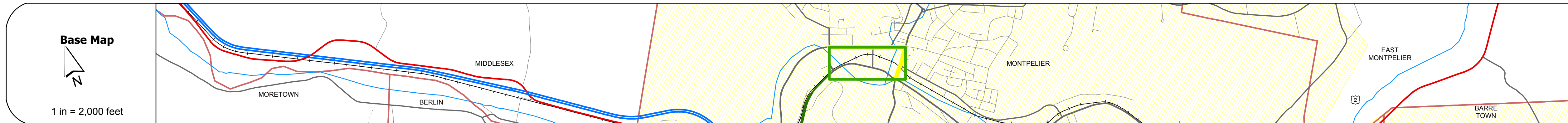
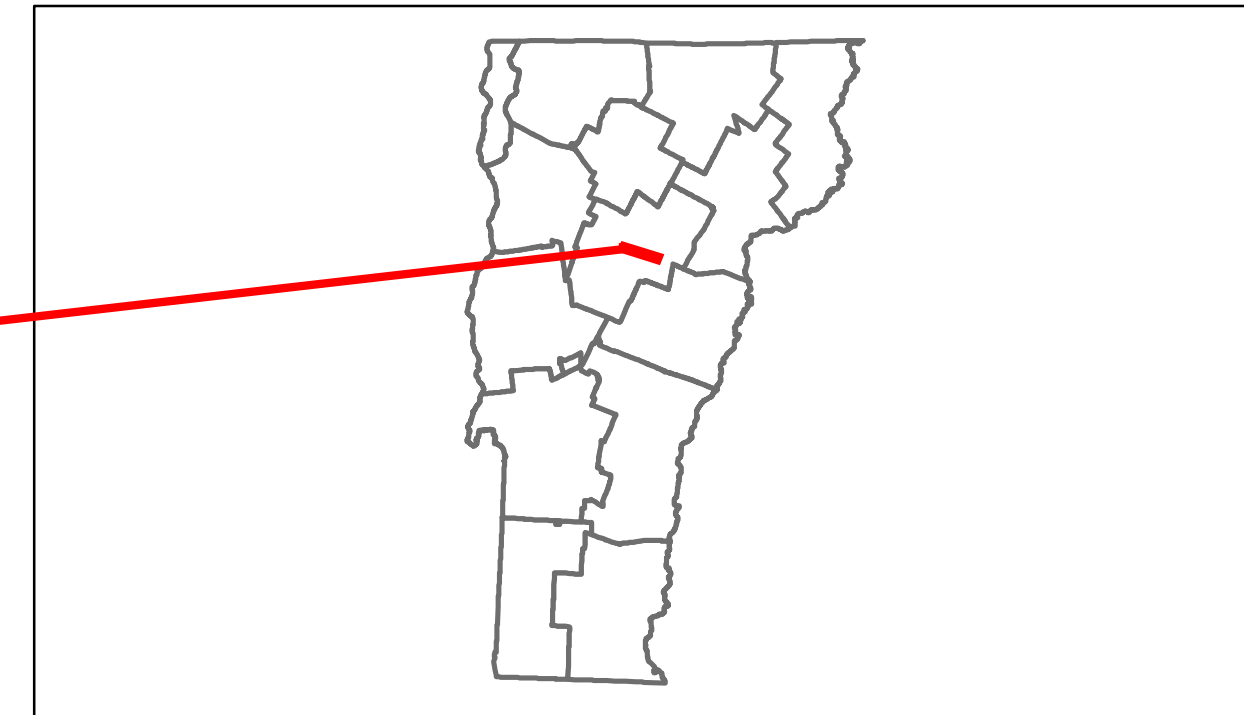


DISTRICT	TOWN	ROUTE
6	MONTPELIER	BUS-2



DESCRIPTION BLOCK

Bridge B2-1:
Stringer/multi-beam or girder - 1916
Structure No. 206400B2-112112
Length: 72'
Width: 38.4'
Facility Carried: US 00BR2 BUS.
Bridge Type: CONC. ENCASED GIRDER
Features Intersected: NORTH BRANCH
Surface: Bituminous
Maintenance/Ownership: City/Municipal

Bridge B2-2:
Stringer/multi-beam or girder - 1976
Structure No. 206400B2-212112
Length: 149'
Width: 44.0'
Facility Carried: US 00BR2 BUS.
Bridge Type: 2 SPN CONT RLD. BEAM
Features Intersected: WINOOSKI RIVER
Surface: Bituminous
Maintenance/Ownership: City/Municipal



Curves	
---------------	--

Grades	
---------------	--




Maintenance Garage	(Not State Maintained)
---------------------------	------------------------

Traffic Counters	164200V186W028 30W1826W028
-------------------------	----------------------------

Functional Class	16
-------------------------	----

Speed Zone	
-------------------	--



Historic Projects Retreatment, Resurface, Unknown, Bituminous Mix, Skimmy Mix, Bituminous Seal, Bituminous Concrete, Concrete, Gravel, Surface Treated Gravel, Plant Mix, Reclaimed Base and Bituminous Concrete, Concrete	Functional Class 1, 2, 3, 4, 5, 6, 7, 8, 9, 10, 11, 12, 13, 14, 15, 16, 17, 18, 19	Curves Left, Right	Road Widths (ft)	Traffic Counters (counter ID)	AADT (count)	Crash Locations Fatal, Injury, Property Damage Only, Unknown Crash Type	Mileage by Functional Class By Sheet 6400 16 - Urban - Minor Arterial 0.687	Mileage by Town By Sheet MONTPELIER - B002-1211 0.687 of 0.687	DISTRICT 6	TOWN MONTPELIER	Date: 05/21/14	ROUTE BUS-2 ETE mileage: 0.0 to 0.687
							Total Mileage: 0.687 mi	Total Mileage: 0.687 mi	1 of 1 TWN mileage: 0.0 to 0.687			