

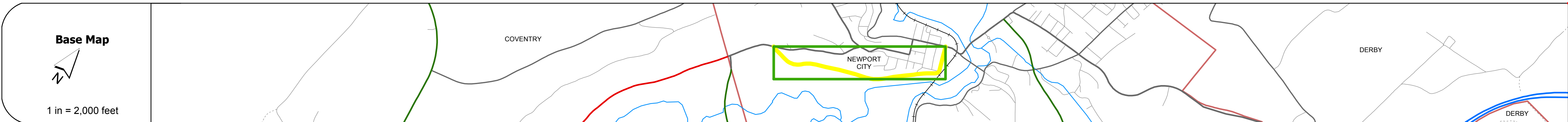
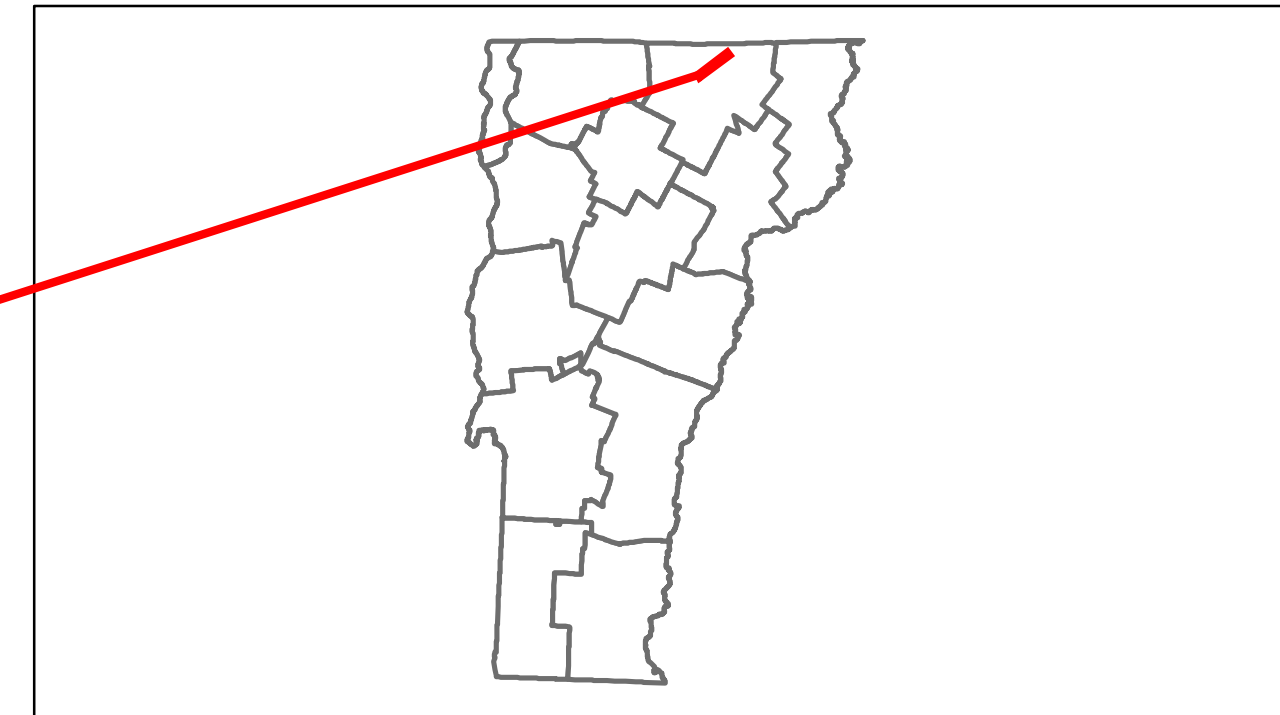


Route Log Progress Chart

DRAFT

Please Note: Errors and Omissions May Exist.
Contact the VTrans Mapping Unit with questions or concerns.

DISTRICT	TOWN	ROUTE
9	NEWPORT CITY	ALT-5




Stick Diagram

- Town Boundary
- Village/UC Boundaries
- District Boundaries
- State/Town Highway Change
- Divided Highway Limits
- Ghost Section Boundary
- FAU Limits
- Streams
- Town Center
- Primary Structures
- Secondary Structures
- Stations (Feet)
- Railroad Crossings
- Divided State Highway
- State Highway
- Divided Class 1 Town Highway
- Class 1 Town Highway

Scale: 1 INCH = 2000 FEET



DESCRIPTION BLOCK



Curves

Grades

Historic Projects

2011: STP 2719(1)	
0: Unknown	

Maintenance Garage

(Not State Maintained)



Traffic Counters

SEP VAL, SEP 11, SEP 99-127

Functional Class

16

Speed Zone



Historic Projects Retreatment, Resurface, Unknown, Bituminous Mix, Skimmy Mix, Bituminous Seal, Bituminous Concrete, Surface Treated Gravel, Plant Mix, Reclaimed Base and Bituminous Concrete, Concrete	Functional Class 1-19, 6-16 Speed Zones 25, 30, 35, 40, 45, 50, 55, 60, 65	Curves Left, Right Grades grade up, grade down	Road Widths (ft) Traffic Counters (counter ID)	AADT (count)	Crash Locations Fatal, Injury, Property Damage Only, Unknown Crash Type	Mileage by Functional Class By Sheet 16 - Urban - Minor Arterial 1.283	Mileage by Town By Sheet NEWPORT CITY - A00521015 1.283 of 1.283	DISTRICT 9	TOWN NEWPORT CITY	Date: 05/21/14 1 of 1 TWN mileage: 0.0 to 1.283	ROUTE ALT-5 ETE mileage: 0.0 to 1.283
						Total Mileage: 1.283 mi		Total Mileage: 1.283 mi			