

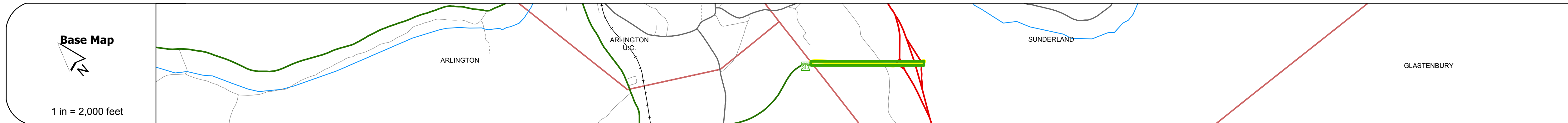
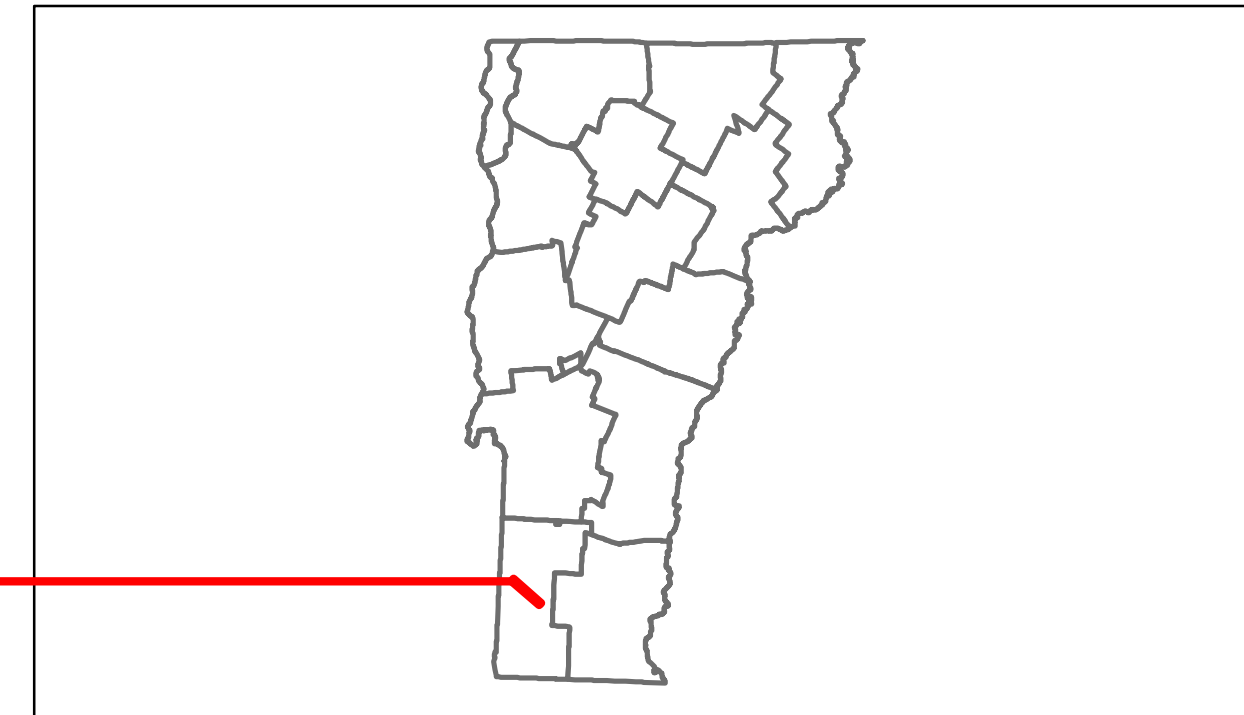


Route Log Progress Chart

DRAFT

Please Note: Errors and Omissions May Exist.
Contact the VTrans Mapping Unit with questions or concerns.




DISTRICT	TOWN	ROUTE
1	SUNDERLAND	VT-313







DESCRIPTION BLOCK

Culvert 11:
Culvert - 1978
Structure No: 200319001102152
Length: 28'
Facility Carried: VT 00313 ML
Bridge Type: TWIN CELL RC BOX
Features Intersected: FAYSVILLE BRANCH
Maintenance/Ownership: State

Bridge 12:
Stringer/multi-beam or girder - 1982
Structure No: 200019002002152
Length: 121'
Height: 0.0'
Weight Limit: 0
Facility Carried: VT 00313 ML
Bridge Type: WELDED PLATE GIRDER
Features Intersected: US 7 OVER VT 313



Historic Projects	Year	Project Name
	2005	STP 2223(1)S
	1978	F 319-(110) 1978 RF 019-100



Year	2008	2009	2010	2011	2012
ADT	2900	2900	2800	2800	2800
ADT	2900	2900	2900	2900	3000
ADT	2900	2900	2900	2900	2900

Year	2008	2009	2010	2011	2012
Crash Locations					

Historic Projects Retreatment, Resurface, Unknown, Bituminous Mix, Skippy Mix, Bituminous Seal, Bituminous Concrete, Concrete, Gravel, Surface Treated Gravel, Plant Mix, Reclaimed Base and Bituminous Concrete	Functional Class Legend for Functional Classes 1-19 and Speed Zones 25-65.	Curves Legend for curve left and curve right.	Road Widths Legend for road widths.	Traffic Counters Legend for counter ID.	Crash Locations Legend for Fatal, Property Damage Only, Injury, and Unknown Crash Type.	Mileage by Functional Class By Sheet 319-1 6 - Rural - Minor Arterial 0.717	Mileage by Town By Sheet SUNDERLAND - V313-0215 0.717 of 0.717	DISTRICT 1	TOWN SUNDERLAND	Date: 11/16/13	ROUTE VT-313 ETE mileage: 7.908 to 8.625
						Total Mileage: 0.717 mi	Total Mileage: 0.717 mi	1	1 of 1 TWN mileage: 0.0 to 0.717		