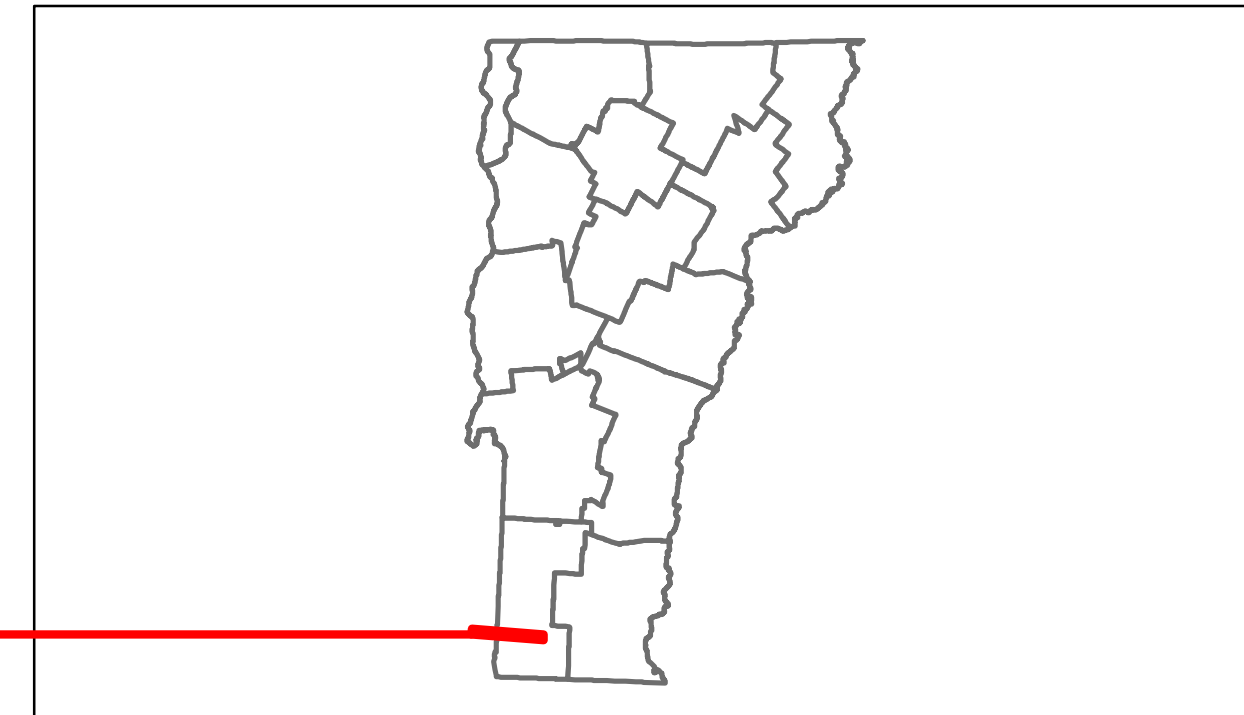
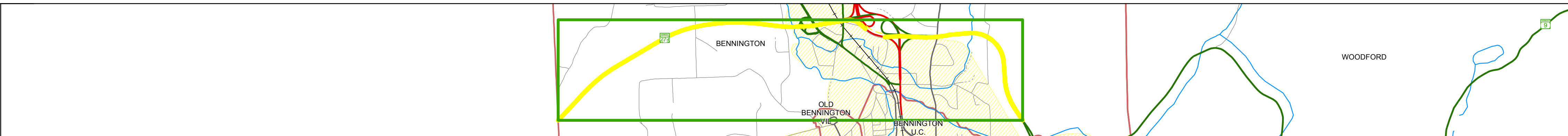


DISTRICT	TOWN	ROUTE
1	BENNINGTON	VT-279



**Base Map**


1 in = 0.75 miles



**Stick Diagram**

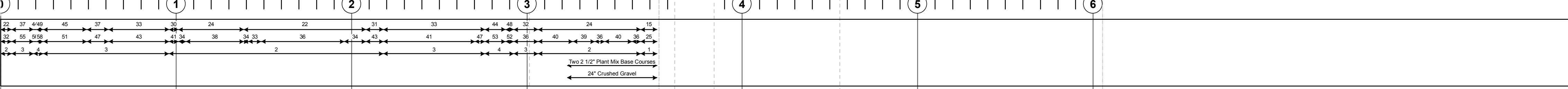
Scale: 1in = 2000 FEET

- Primary Structures
- Secondary Structures
- Stations (Feet)
- Railroad Crossings
- Divided State Highway
- State Highway
- Divided Class 1 Town Highway
- Class 1 Town Highway
- Town Boundary
- District Boundaries
- State/Town Highway Change
- Divided Highway Limits
- Ghost Section Boundary
- Streams




**Road Widths**


Travellane  
Roadway  
Lane Count  
Base  
Subbase




**Curves**



**Grades**



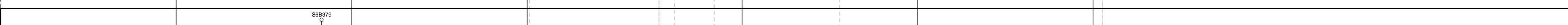
**Historic Projects**




**Maintenance Garage**




**Traffic Counters**




**Functional Class**



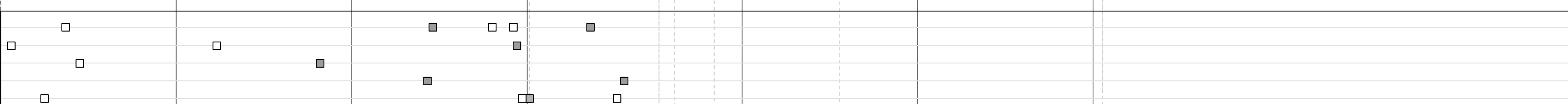
**Speed Zone**



**AADT Counts**



**Crash Locations**



**DESCRIPTION BLOCK**

**Bridge 1:**  
Stringer/multi-beam or girder - 2002  
Structure No. 20011000102022  
Length: 186'  
Width: 42.7'  
Weight Limit: 0  
Facility Carried: VT 00279 ML  
Bridge Type: WELDED PLATE GIRDER  
Features Intersected: BROOK  
Surface: Bituminous  
Maintenance/Ownership: State

**Bridge 2:**  
Stringer/multi-beam or girder - 2002  
Structure No. 20011000202022  
Length: 159'  
Width: 42.9'  
Weight Limit: 0  
Facility Carried: VT 00279 ML  
Bridge Type: WELDED PLATE GIRDER  
Features Intersected: BROOK  
Surface: Bituminous  
Maintenance/Ownership: State

**Bridge 3:**  
Stringer/multi-beam or girder - 2002  
Structure No. 20011000302022  
Length: 108'  
Width: 42.9'  
Under Clearance: 15.17'  
Weight Limit: 0  
Facility Carried: VT 00279 ML  
Bridge Type: WELDED PLATE GIRDER  
Features Intersected: VT 279 OVER AUSTIN HILL  
Surface: Bituminous  
Maintenance/Ownership: State

**Bridge 4:**  
Stringer/multi-beam or girder - 2003  
Structure No. 20011000402022  
Length: 857'  
Width: 86.0'  
Under Clearance: 29.5'  
Weight Limit: 0  
Facility Carried: VT 00279 ML  
Bridge Type: SSPN CONT CRV PLT GR  
Features Intersected: SILK RD + WALLLOMSAC RIV  
Maintenance/Ownership: State

**Bridge 5E:**  
Stringer/multi-beam or girder - 1973  
Structure No. 200110005E02022  
Length: 182'  
Width: 46.9'  
Under Clearance: 14.17'  
Facility Carried: VT 00279 ML  
Bridge Type: 3-SPAN CONT WLD GDR  
Features Intersected: VT 279 OVER VT 67 A  
Surface: Bituminous  
Maintenance/Ownership: State

**Bridge 6E:**  
Stringer/multi-beam or girder - 1973  
Structure No. 200110006E02022  
Length: 155'  
Width: 42.0'  
Under Clearance: 25.0'  
Facility Carried: VT 00279 ML  
Bridge Type: 3 SP CONT ROLLED BM  
Features Intersected: VT 279 OVER VT RR  
Surface: Bituminous  
Maintenance/Ownership: State

**Bridge 8:**  
Stringer/multi-beam or girder - 1973  
Structure No. 200019014502022  
Length: 232'  
Height: 0.0'  
Weight Limit: 0  
Facility Carried: US 00007 ML  
Bridge Type: 2 SP CONT WLD CRV GR  
Features Intersected: US 7 S.B. OVER VT 279

**Bridge 7E:**  
Stringer/multi-beam or girder - 1973  
Structure No. 200110007E02022  
Length: 191'  
Width: 42.0'  
Under Clearance: 25.83'  
Facility Carried: VT 00279 ML  
Bridge Type: 3 SP CONT ROLLED BM  
Features Intersected: VT 279 OVER VT 7A  
Surface: Bituminous  
Maintenance/Ownership: State

Historic Projects	Functional Class	Curves	Road Widths	AADT	Mileage by Functional Class By Sheet	Mileage by Town By Sheet	DISTRICT	TOWN	Date: 11/16/13	ROUTE
<ul style="list-style-type: none"> <li>Retreatment</li> <li>Resurface</li> <li>Unknown</li> <li>Bituminous Mix</li> <li>Skimny Mix</li> <li>Bituminous Seal</li> <li>Gravel</li> <li>Surface Treated Gravel</li> <li>Plant Mix</li> <li>Reclaimed Base and Bituminous Concrete</li> <li>Concrete</li> </ul>	<ul style="list-style-type: none"> <li>1</li> <li>2</li> <li>3</li> <li>4</li> <li>5</li> <li>6</li> <li>7</li> <li>8</li> <li>9</li> <li>10</li> <li>11</li> <li>12</li> <li>13</li> <li>14</li> <li>15</li> <li>16</li> <li>17</li> <li>18</li> <li>19</li> </ul>	<ul style="list-style-type: none"> <li>curve left</li> <li>curve right</li> </ul>	<ul style="list-style-type: none"> <li>(ft)</li> </ul>	<ul style="list-style-type: none"> <li>(count)</li> </ul>	<ul style="list-style-type: none"> <li>2 - Rural - Principal Arterial 3.012</li> <li>12 - Urban - Principal Arterial - Other Freeway 0.729</li> </ul>	<ul style="list-style-type: none"> <li>BENNINGTON - V279-0202 6.054 of 6.054</li> <li>Ghost Section - US-7 (5.007 to 4.782) 0.225</li> </ul>	1	BENNINGTON	1 of 1 TWN mileage: 0.0 to 6.054	VT-279 ETE mileage: 0.0 to 6.054
Total Mileage: 6.054 mi						Total Mileage: 6.054 mi				