Route Log Progress Chart

DRAFT

Please Note: Errors and Omissions May Exist.
Contact the VTrans Mapping Unit with questions or concerns.

DISTRICT	TOWN	ROUTE
1	BENNINGTON	VT-279

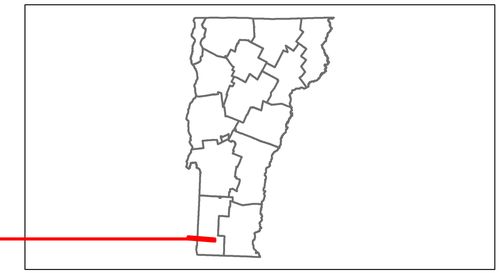

Base Map

N

1 in = 0.75 miles

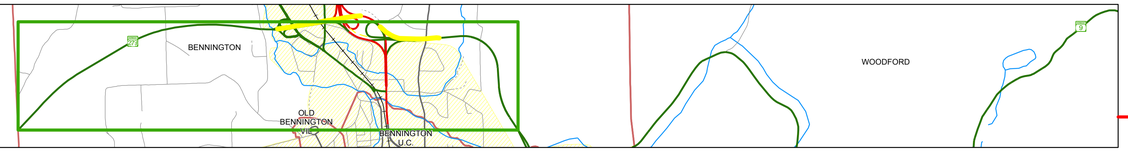

Stick Diagram

Primary Structures
Secondary Structures
Stations (Feet)
Railroad Crossings
Divided State Highway
State Highway
Divided Class 1 Town Highway
Class 1 Town Highway
Town Boundary
District Boundaries
State/Town Highway Change
Divided Highway Limits
Ghost Section Boundary
Streams

Scale:1in = 2000 FEET



Road Widths

Travellane	12	22	16	22	24
Roadway	24	22	28	32	38
Lane Count	1	2	1	2	
Base	Two 2 1/2" Plant Mix Base Courses				
Subbase	24" Crushed Gravel				

Curves

Grades

Historic Projects

Maintenance Garage

(Not State Maintained)

Traffic Counters

S68234

Functional Class

12

Speed Zone

AADT Counts

2012
2011
2010
2009
2008

Crash Locations

2012
2011
2010
2009
2008

DESCRIPTION BLOCK

Historic Projects

Retreatment
Resurface
Unknown
Bituminous Mix
Skinny Mix
Bituminous Seal
Bituminous Concrete
Bituminous Macadam
Cold Plane and Bituminous Concrete
Concrete
Gravel
Surface Treated Gravel
Plant Mix
Reclaimed Base and Bituminous Concrete

Functional Class

1 7 12 17
2 8 14 19
6 11 16

Speed Zones

SPEED LIMIT 25 SPEED LIMIT 30 SPEED LIMIT 35 SPEED LIMIT 40 SPEED LIMIT 45 SPEED LIMIT 50 SPEED LIMIT 55 SPEED LIMIT 60 SPEED LIMIT 65

Curves

curve left
curve right

Grades

grade up
grade down

Road Widths

(ft)

Traffic Counters

(counter ID)

AADT

(count)

Crash Locations

Fatal
Injury
Property Damage Only
Unknown Crash Type

Mileage by Functional Class By Sheet

12 - Urban - Principal Arterial - Other Freeway	0.729
Total Mileage:	1.705 mi

Mileage by Town By Sheet

BENNINGTON - V279-0202W	1.705 of 1.705
Total Mileage:	1.705 mi

DISTRICT	TOWN	Date: 11/16/13	ROUTE
1	BENNINGTON	1 of 1 TWN mileage: 3.958 to 3.958	VT-279 ETE mileage: 3.012 to 4.717