

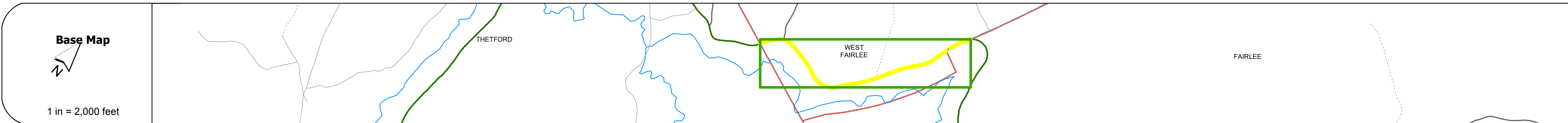
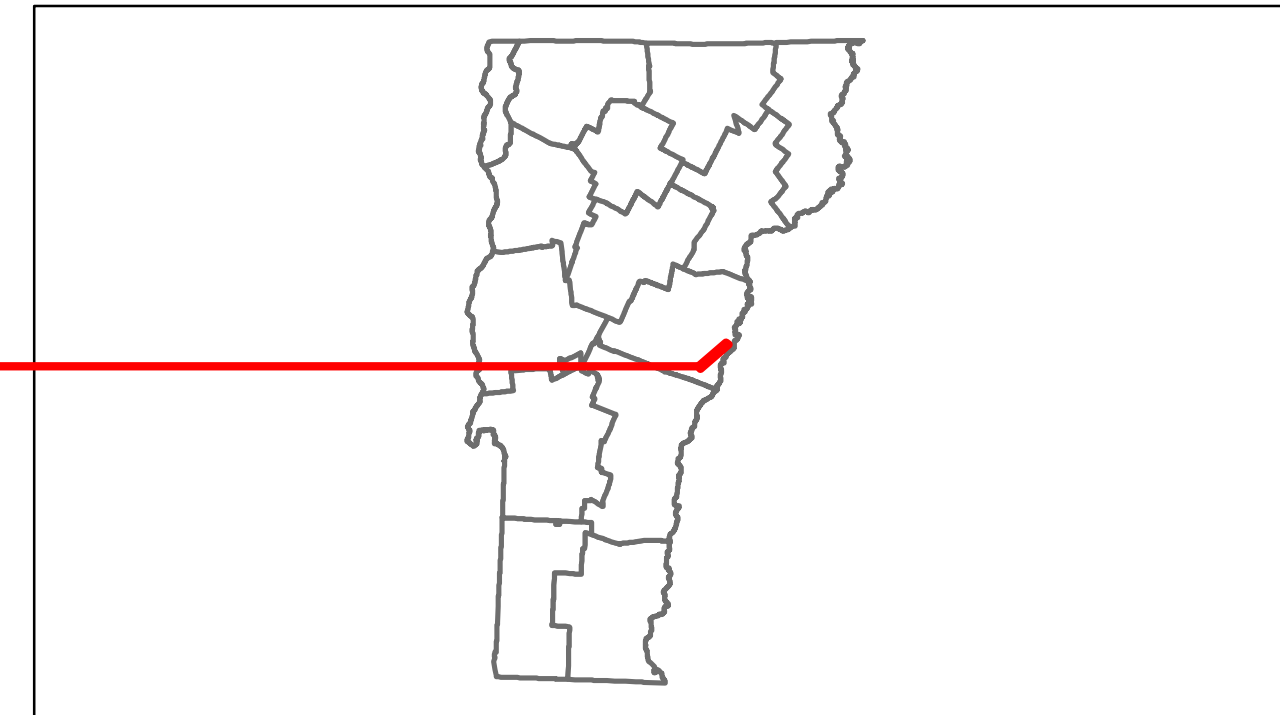


Route Log Progress Chart

DRAFT

Please Note: Errors and Omissions May Exist.
Contact the VTrans Mapping Unit with questions or concerns.







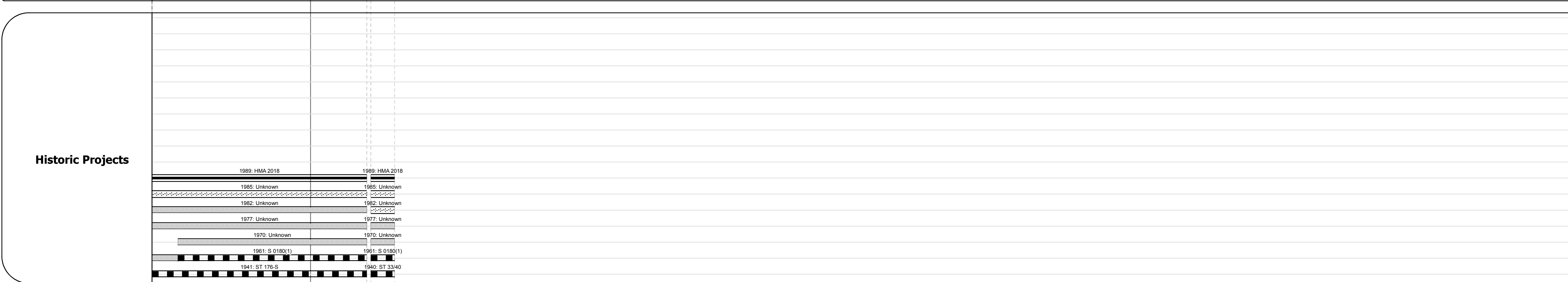



DISTRICT	TOWN	ROUTE
4	WEST FAIRLEE	VT-244



DESCRIPTION BLOCK

Culvert 6:
 Culvert - 1961
 Structure No: 300178000609061
 Length: 33'
 Under Clearance: 5.5'
 Facility Carried: VT244
 Bridge Type: 3 MULTIPLATE PIPES
 Features Intersected: BLOOD BROOK
 Maintenance: State

Bridge 2:
 Frame - 1942
 Structure No: 200178000209162
 Length: 30'
 Width: 25.1'
 Facility Carried: VT 00244 ML
 Bridge Type: CONC RIGID FRAME
 Features Intersected: MIDDLE BROOK
 Surface: Bituminous
 Maintenance/Ownership: State



Historic Projects Retreatment, Resurface, Unknown, Bituminous Mix, Skippy Mix, Bituminous Seal, Concrete, Gravel, Surface Treated Gravel, Plant Mix, Reclaimed Base and Bituminous Concrete	Functional Class 1, 2, 3, 4, 5, 6, 7, 8, 9, 10, 11, 12, 13, 14, 15, 16, 17, 18, 19	Curves curve left, curve right	Road Widths (ft)	AADT (count)	Mileage by Functional Class By Sheet 0178 7 - Rural - Major collector 1.505	Mileage by Town By Sheet WEST FAIRLEE - V244-0916 1.505 of 1.505	DISTRICT 4	TOWN WEST FAIRLEE	Date: 11/16/13	ROUTE VT-244
					Crash Locations Fatal, Injury, Property Damage Only, Unknown Crash Type	Speed Zones 25, 30, 35, 40, 45, 50, 55, 60, 65				