

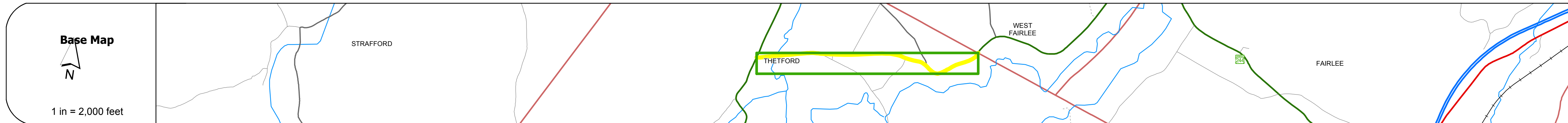
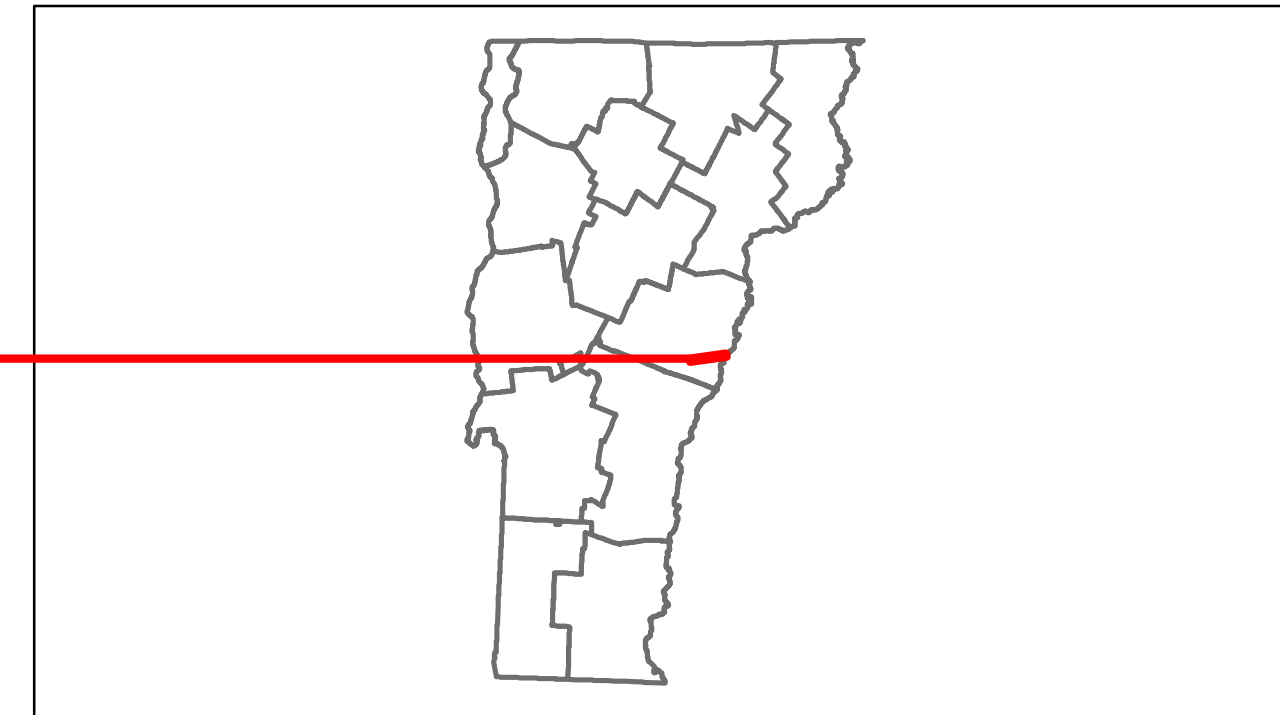


Route Log Progress Chart

DRAFT







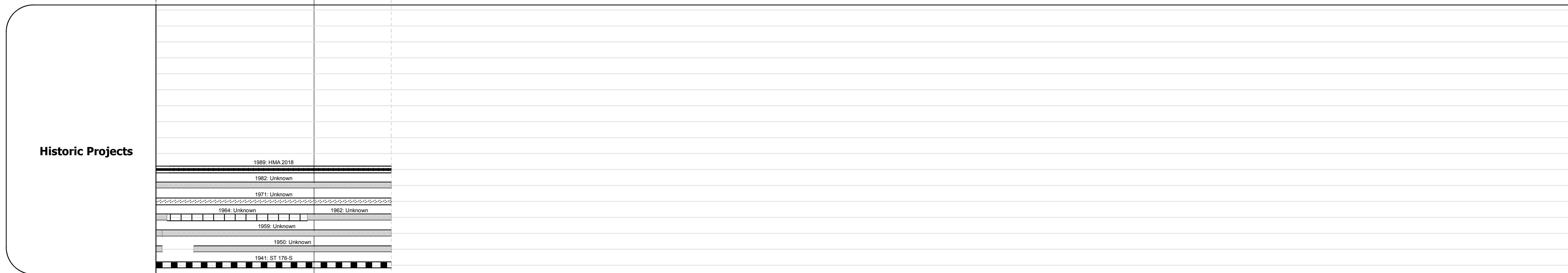



Please Note: Errors and Omissions May Exist.
Contact the VTrans Mapping Unit with questions or concerns.

DISTRICT	TOWN	ROUTE
4	THETFORD	VT-244



DESCRIPTION BLOCK

Bridge 1:
Stringer/multi-beam or girder - 1952
Structure No: 200178000109112
Length: 138'
Width: 35.0'
Facility Carried: VT 00244 ML
Bridge Type: 2 SP ROLLED BEAM
Features Intersected: OMPOMPANOOSUC RIVER
Surface: Bituminous
Maintenance/Ownership: State



Historic Projects Retirement, Resurface, Unknown, Bituminous Mix, Skippy Mix, Bituminous Seal, Bituminous Concrete, Surface Treated Gravel, Plant Mix, Reclaimed Base and Bituminous Concrete, Concrete	Functional Class 1-19, 2-19, 6-16, 11-16, 12-17, 14-19	Curves grade left, grade right	Road Widths (ft)	AADT (count)	Mileage by Functional Class By Sheet 0178 7 - Rural - Major collector 1.489	Mileage by Town By Sheet THETFORD - V244-0911 1.489 of 1.489	DISTRICT 4	TOWN THETFORD	Date: 11/16/13	ROUTE VT-244
	Speed Zones 25, 30, 35, 40, 45, 50, 55, 60, 65	Grades grade up, grade down	Traffic Counters (counter ID)	Crash Locations Fatal, Injury, Property Damage Only, Unknown Crash Type	Total Mileage: 1.489 mi	Total Mileage: 1.489 mi		1 of 1 TWN mileage: 0.0 to 1.489	ETE mileage: 0.0 to 1.489	