

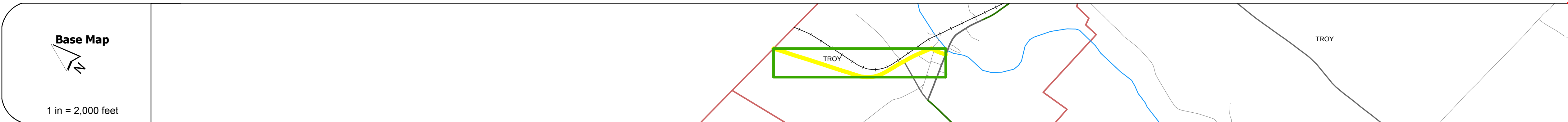
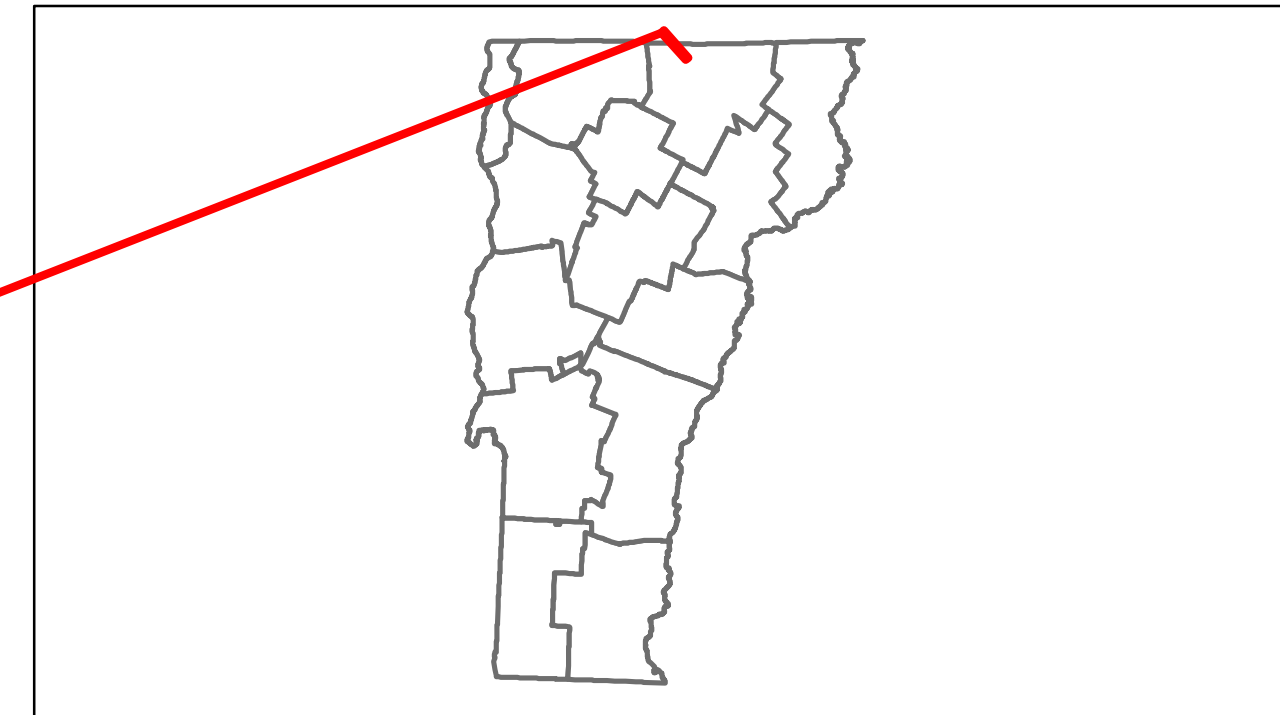


Route Log Progress Chart










DRAFT

Please Note: Errors and Omissions May Exist.
Contact the VTrans Mapping Unit with questions or concerns.

DISTRICT	TOWN	ROUTE
9	TROY	VT-243



DESCRIPTION BLOCK



Historic Projects Retirement, Resurface, Unknown, Bituminous Mix, Skippy Mix, Bituminous Seal, Concrete, Bituminous, Surface Treated Gravel, Plant Mix, Reclaimed Base and Bituminous Concrete	Functional Class 1 (blue), 2 (orange), 3 (green), 4 (red), 5 (purple), 6 (brown), 7 (pink), 8 (grey), 9 (yellow), 10 (light blue), 11 (light green), 12 (light orange), 13 (light red), 14 (light purple), 15 (light brown), 16 (light pink), 17 (light grey), 18 (light yellow), 19 (light light blue)	Curves - curve left, - curve right	Road Widths (ft)	AADT (count)	Mileage by Functional Class By Sheet 0312 7 - Rural - Major collector 1.181	Mileage by Town By Sheet TROY - V243-1017 1.181 of 1.181	DISTRICT 9	TOWN TROY	Date: 11/16/13	ROUTE VT-243 ETE mileage: 0.0 to 1.181
					Total Mileage: 1.181 mi					