


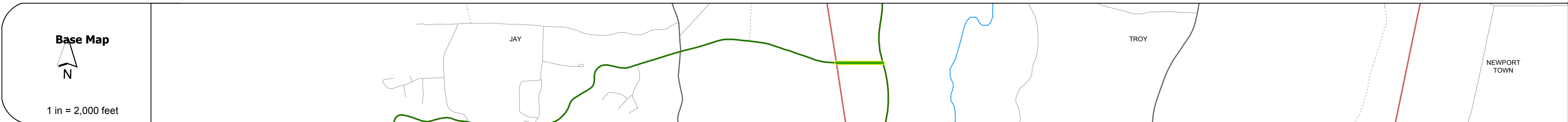
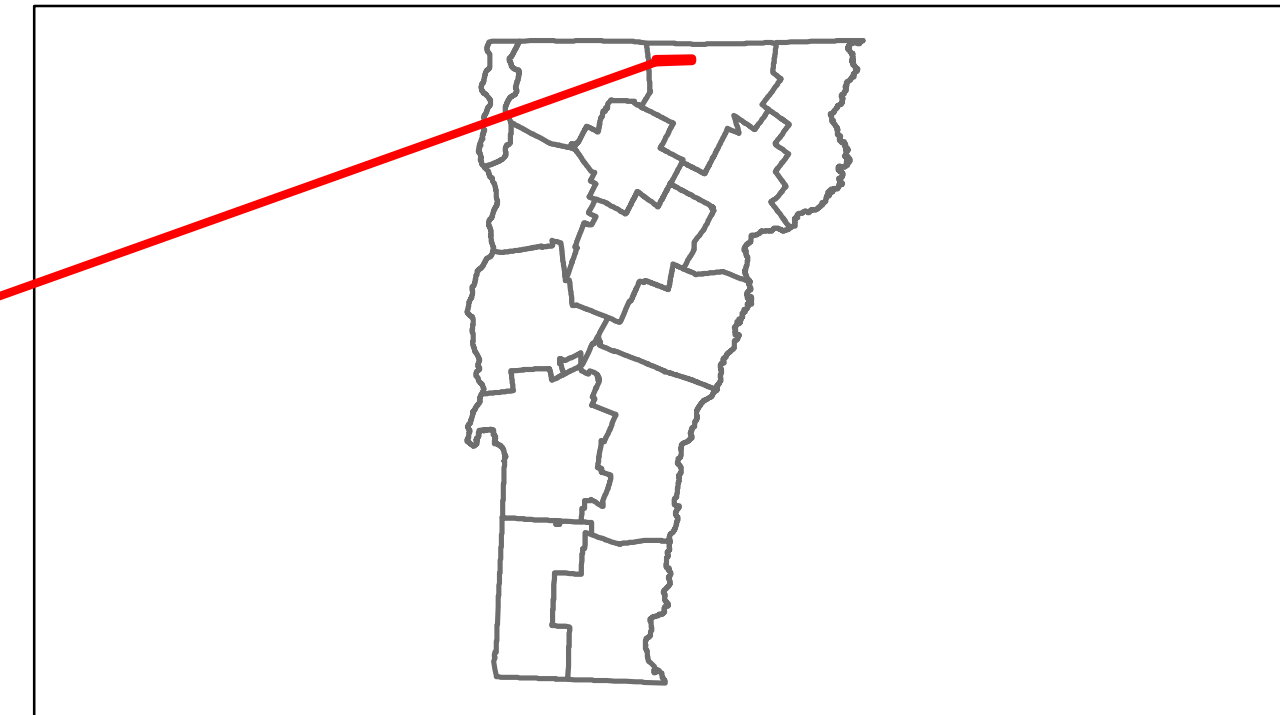


# Route Log Progress Chart

**DRAFT**

Please Note: Errors and Omissions May Exist.  
Contact the VTrans Mapping Unit with questions or concerns.

DISTRICT	TOWN	ROUTE
9	TROY	VT-242



Curves

Grades

Historic Projects
1991: PMA 1016
1983: Unknown
1970: Unknown
1965: Unknown
1961: Unknown
1958: SK #

Maintenance Garage

Traffic Counters
96P135

Functional Class
7

Speed Zone

AADT Counts
2012: 1300
2011: 1300
2010: 1300
2009: 1100
2008: 970

Crash Locations
2012
2011
2010
2009
2008

DESCRIPTION BLOCK

<b>Historic Projects</b> Retirement, Resurface, Unknown, Bituminous Mix, Skirny Mix, Bituminous Seal, Bituminous Concrete, Surface Treated Gravel, Plant Mix, Reclaimed Base and Bituminous Concrete, Concrete	<b>Functional Class</b> 1, 2, 6, 7, 8, 11, 12, 14, 16, 17, 19	<b>Curves</b> curve left, curve right	<b>Road Widths</b> (ft)	<b>AADT</b> (count)	<b>Mileage by Functional Class By Sheet</b> 0278 7 - Rural - Major collector 0.318	<b>Mileage by Town By Sheet</b> TROY - V242-1017 0.318 of 0.318	<b>DISTRICT</b> 9	<b>TOWN</b> TROY	<b>Date:</b> 11/16/13	<b>ROUTE</b> VT-242 ETE mileage: 12.56 to 12.878
<b>Crash Locations</b> Fatal, Injury, Property Damage Only, Unknown Crash Type						<b>Total Mileage: 0.318 mi</b>		<b>1 of 1</b> TWN mileage: 0.0 to 0.318	<b>1 of 1</b> TWN mileage: 0.0 to 0.318	