

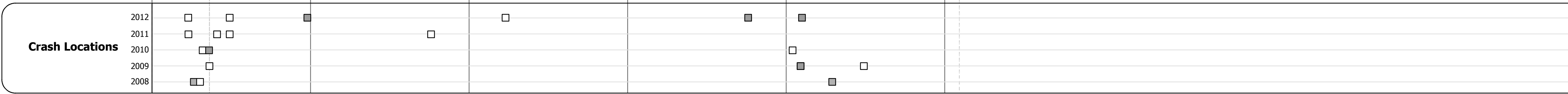
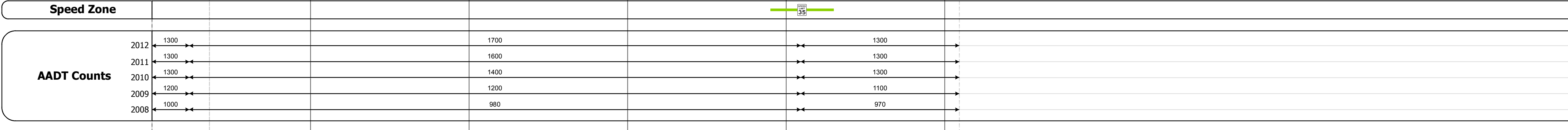
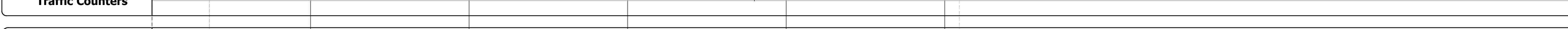




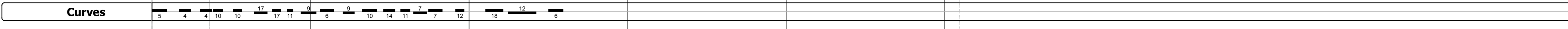
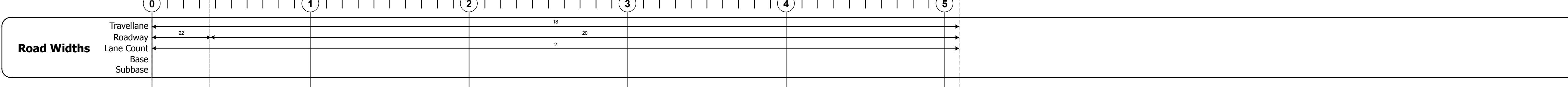
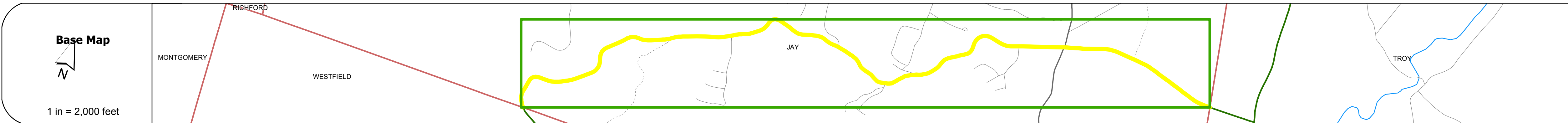
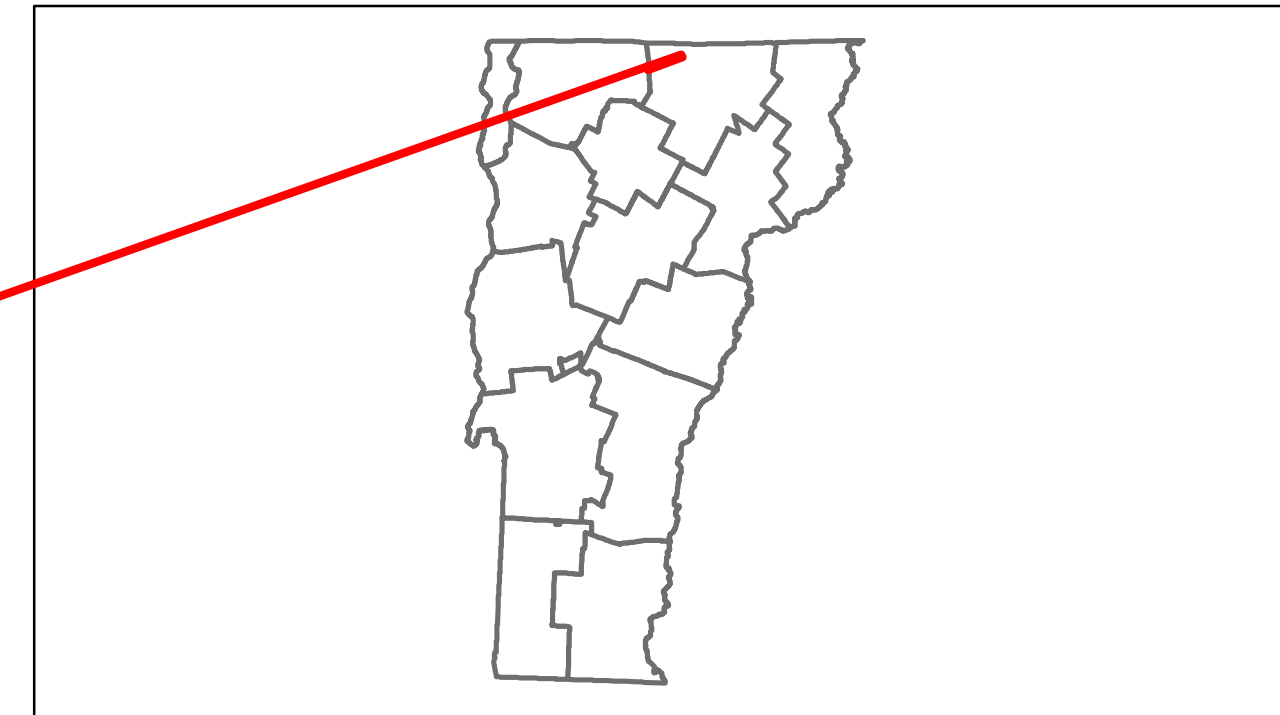


# Route Log Progress Chart

**DRAFT**

Please Note: Errors and Omissions May Exist.  
Contact the VTrans Mapping Unit with questions or concerns.

DISTRICT	TOWN	ROUTE
9	JAY	VT-242



**DESCRIPTION BLOCK**

**Culvert 8:**  
Culvert - 1958  
Structure No. 301012000810121  
Length: 6'  
Under Clearance: 5.67'  
Facility Carried: VT242  
Bridge Type: A.C.C.G.M.P.  
Features Intersected: BROOK  
Maintenance: State

**Bridge 9:**  
Stringer/multi-beam or girder - 1934  
Structure No. 200278000910122  
Length: 60'  
Width: 29.5'  
Facility Carried: VT 00242 ML  
Bridge Type: ROLLED BEAM  
Features Intersected: JAY BRANCH  
Surface: Bituminous  
Maintenance/Ownership: State

**Bridge 10:**  
Tee Beam - 1927  
Structure No. 200278001010122  
Length: 28'  
Width: 29.9'  
Facility Carried: VT 00242 ML  
Bridge Type: CONCRETE T-BEAM  
Features Intersected: JAY BRANCH  
Surface: Bituminous  
Maintenance/Ownership: State

Historic Projects	Functional Class	Curves	Road Widths	AADT	Mileage by Functional Class By Sheet	Mileage by Town By Sheet	DISTRICT	TOWN	Date: 11/16/13	ROUTE
<ul style="list-style-type: none"> <li>Retreatment</li> <li>Resurface</li> <li>Unknown</li> <li>Bituminous Mix</li> <li>Skinny Mix</li> <li>Bituminous Seal</li> </ul>	<ul style="list-style-type: none"> <li>1</li> <li>2</li> <li>6</li> <li>7</li> <li>8</li> <li>11</li> <li>12</li> <li>14</li> <li>17</li> <li>19</li> </ul>	<ul style="list-style-type: none"> <li>curve left</li> <li>curve right</li> </ul>	<ul style="list-style-type: none"> <li>(ft)</li> </ul>	<ul style="list-style-type: none"> <li>(count)</li> </ul>	0278 7 - Rural - Major collector 5.092	JAY - V242-1012 5.092 of 5.092	9	JAY	1 of 1 TWN mileage: 0.0 to 5.092	VT-242 ETE mileage: 7.468 to 12.56
Total Mileage: 5.092 mi						Total Mileage: 5.092 mi				