




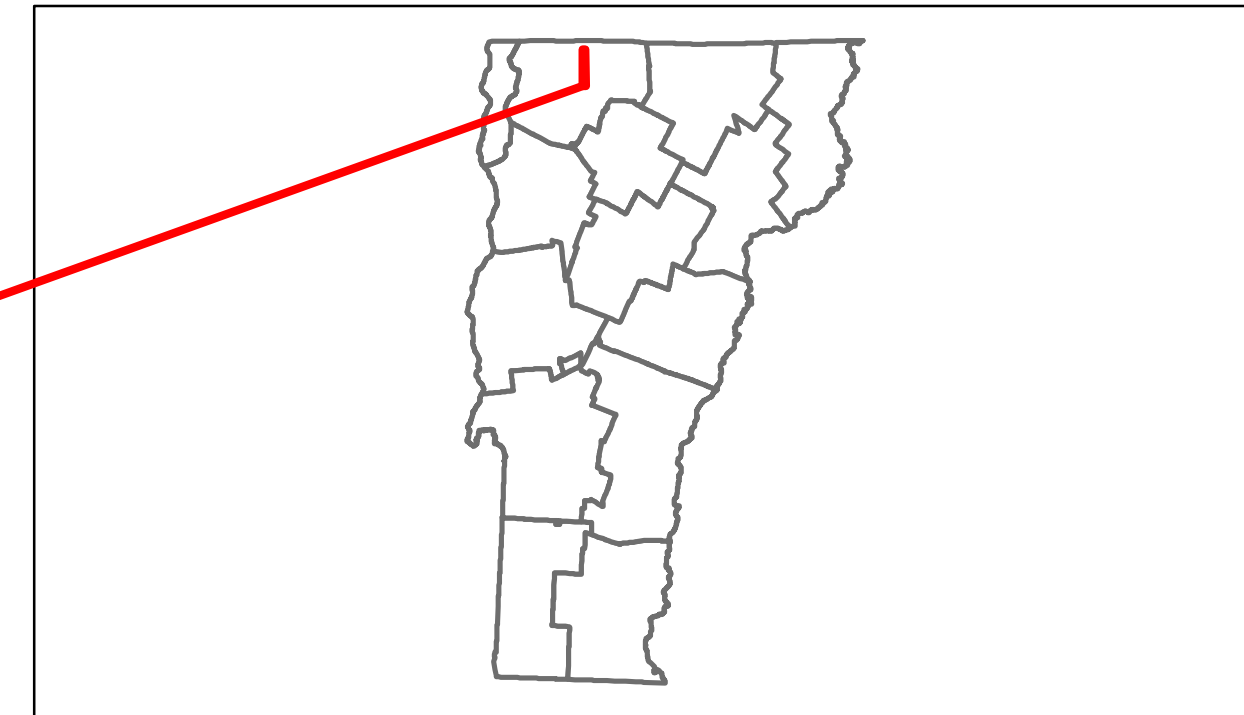


# Route Log Progress Chart

**DRAFT**

Please Note: Errors and Omissions May Exist.  
Contact the VTrans Mapping Unit with questions or concerns.

DISTRICT	TOWN	ROUTE
8	SHELDON	VT-236



Historic Projects	Year	Description
1972 SA 4	Unknown	Unknown

**Maintenance Garage** District 8 - Enosburg Garage

**Traffic Counters** 86236

**Functional Class** 7

**Speed Zone**

Year	ADT
2012	960
2011	910
2010	850
2009	800
2008	740

Year	Crash Locations
2012	
2011	
2010	
2009	
2008	

## DESCRIPTION BLOCK

<b>Historic Projects</b> Retreatment, Resurface, Unknown, Bituminous Mix, Skippy Mix, Bituminous Seal, Bituminous Concrete, Surface Treated Gravel, Plant Mix, Reclaimed Base and Bituminous Concrete, Concrete	<b>Functional Class</b> 1, 2, 3, 4, 5, 6, 7, 8, 9, 10, 11, 12, 13, 14, 15, 16, 17, 18, 19	<b>Curves</b> curve left, curve right	<b>Road Widths</b> (ft)	<b>Grades</b> grade up, grade down	<b>AADT</b> (count)	<b>Crash Locations</b> Fatal, Injury, Property Damage Only, Unknown Crash Type	<b>Mileage by Functional Class By Sheet</b> 0313 7 - Rural - Major collector 1.224	<b>Mileage by Town By Sheet</b> SHELDON - V236-0614 1.224 of 1.224	<b>DISTRICT</b> 8	<b>TOWN</b> SHELDON	<b>Date:</b> 11/16/13	<b>ROUTE</b> VT-236 ETE mileage: 0.0 to 1.224
<b>Total Mileage: 1.224 mi</b>								<b>Total Mileage: 1.224 mi</b>		<b>1 of 1</b> TWN mileage: 0.0 to 1.224		