

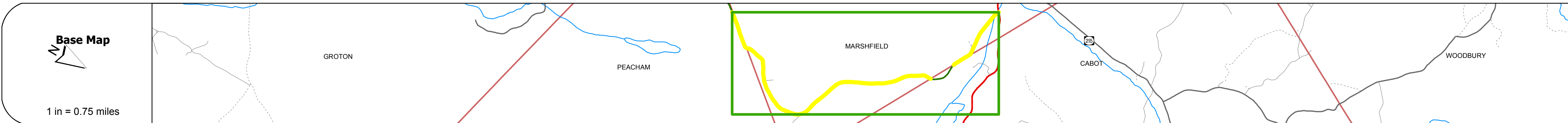
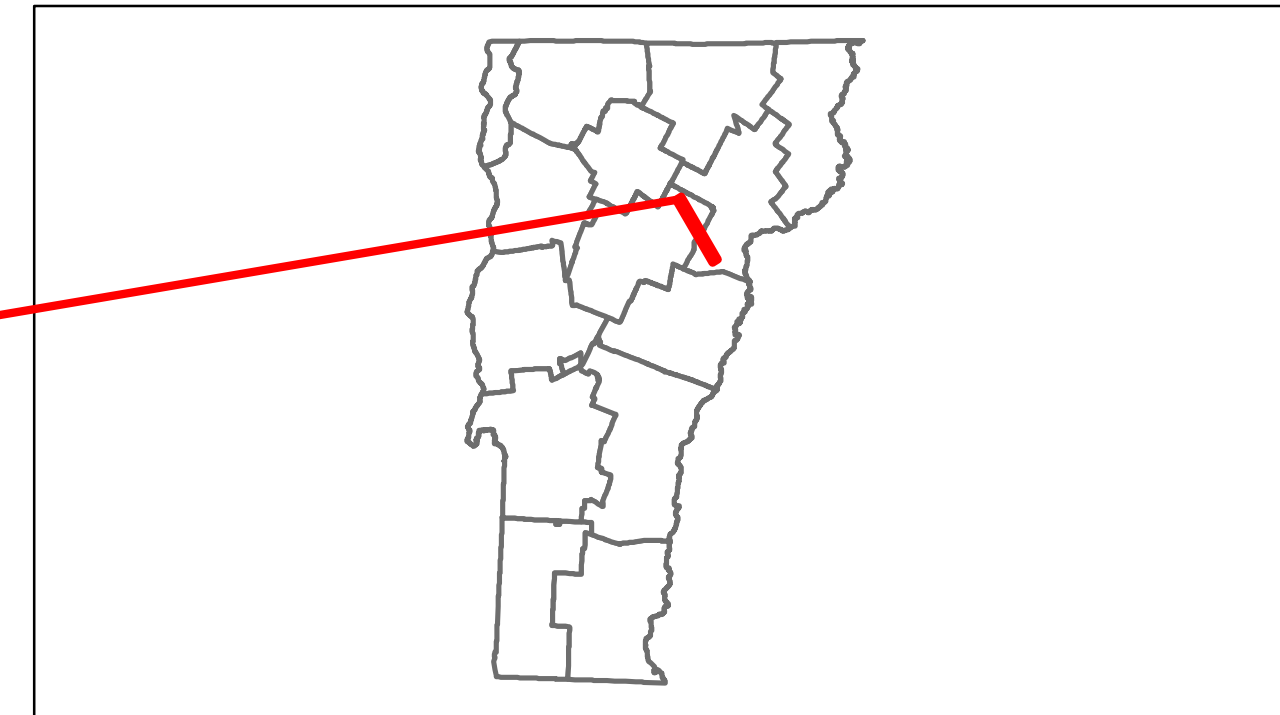


# Route Log Progress Chart

**DRAFT**







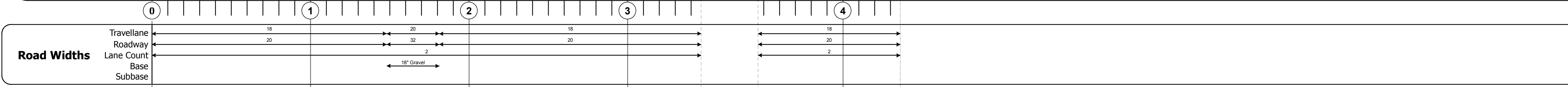
Please Note: Errors and Omissions May Exist.  
Contact the VTrans Mapping Unit with questions or concerns.

DISTRICT	TOWN	ROUTE
6	MARSHFIELD	VT-232



## DESCRIPTION BLOCK

**Bridge 5:**  
Stringer/multi-beam or girder - 1910  
Structure No. 200217000512092  
Length: 28'  
Width: 23.7'  
Facility Carried: VT 00232 ML  
Bridge Type: ROLLED BEAM  
Features Intersected: MOLLYS BROOK  
Surface: Bituminous  
Maintenance/Ownership: State



Year	2008	2009	2010	2011	2012
<b>ADT Counts</b>	310	300	280	280	280
<b>Crash Locations</b>	1	0	0	0	0

<b>Historic Projects</b> Retreatment, Resurface, Unknown, Bituminous Mix, Skimny Mix, Bituminous Seal, Bituminous Concrete, Surface Treated Gravel, Plant Mix, Reclaimed Base and Bituminous Concrete, Concrete	<b>Functional Class</b> 1, 2, 3, 4, 5, 6, 7, 8, 9, 10, 11, 12, 13, 14, 15, 16, 17, 18, 19	<b>Curves</b> curve left, curve right	<b>Road Widths</b> (ft)	<b>Grades</b> grade up, grade down	<b>Traffic Counters</b> (counter ID)	<b>Crash Locations</b> Fatal, Injury, Property Damage Only, Unknown Crash Type	<b>Mileage by Functional Class By Sheet</b> 0217 7 - Rural - Major collector 4.362	<b>Mileage by Town By Sheet</b> MARSHFIELD - V232-1209 4.362 of 4.362	<b>DISTRICT</b> 6	<b>TOWN</b> MARSHFIELD	<b>Date:</b> 11/16/13	<b>ROUTE</b> VT-232 ETE mileage: 8.828 to 13.548
<b>Total Mileage: 4.362 mi</b>								<b>Total Mileage: 4.362 mi</b>		<b>1 of 1</b> TWN mileage: 0.0 to 4.362	<b>ROUTE</b> VT-232	