




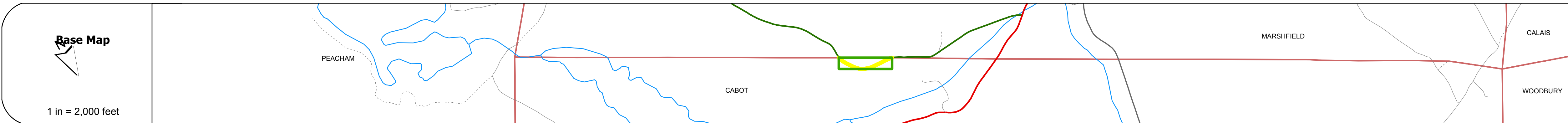
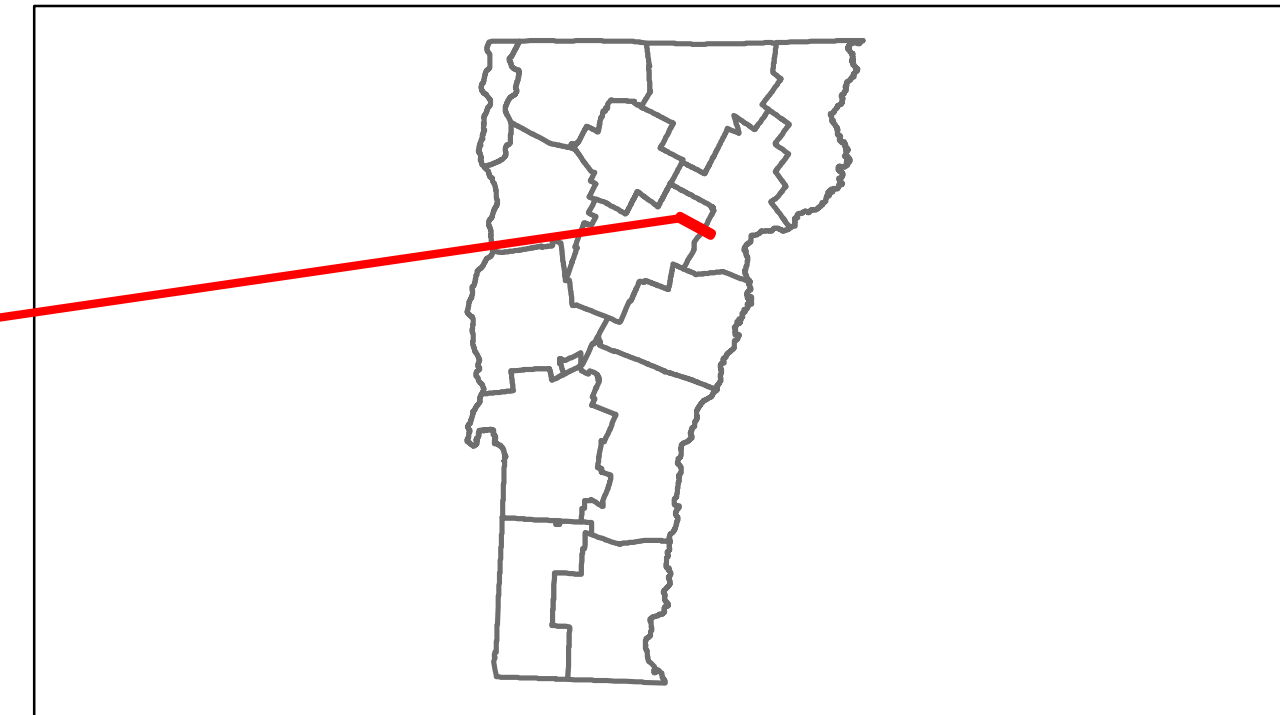


Route Log Progress Chart



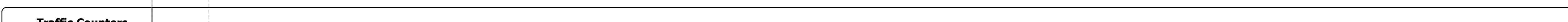

DRAFT

Please Note: Errors and Omissions May Exist.
Contact the VTrans Mapping Unit with questions or concerns.

DISTRICT	TOWN	ROUTE
6	CABOT	VT-232



Year	Project Description
1994	STP 0456(1)S
1988	Unknown
1983	Unknown
1979	Unknown
1972	Unknown
1968	Unknown
1954	SA



Year	ADT Count
2012	660
2011	650
2010	640
2009	650
2008	650

Year	Crash Locations
2012	
2011	
2010	
2009	
2008	

DESCRIPTION BLOCK

Historic Projects Retirement, Resurface, Unknown, Bituminous Mix, Skirny Mix, Bituminous Seal, Bituminous Concrete, Surface Treated Gravel, Plant Mix, Reclaimed Base and Bituminous Concrete, Concrete	Functional Class 1, 2, 6, 7, 8, 11, 12, 14, 16, 17, 19	Curves curve left, curve right	Road Widths (ft)	AADT (count)	Mileage by Functional Class By Sheet 0217 7 - Rural - Major collector 0.358	Mileage by Town By Sheet CABOT - V232-1204 0.358 of 0.358	DISTRICT 6	TOWN CABOT	Date: 11/16/13	ROUTE VT-232 ETE mileage: 12.292 to 12.65
Crash Locations Fatal, Injury, Property Damage Only, Unknown Crash Type						Total Mileage: 0.358 mi		1 of 1 TWN mileage: 0.0 to 0.358		