

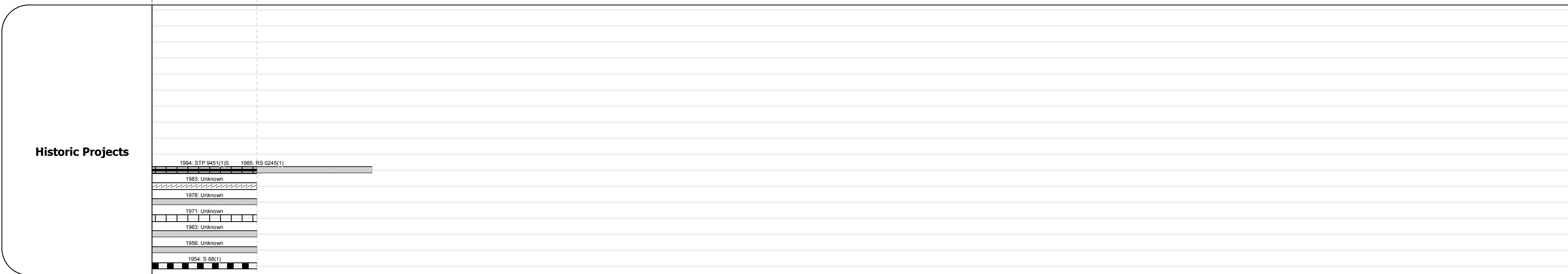



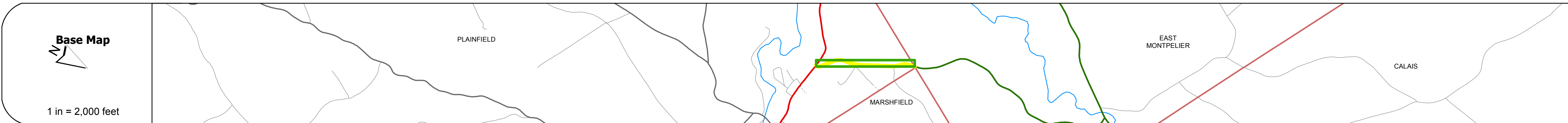
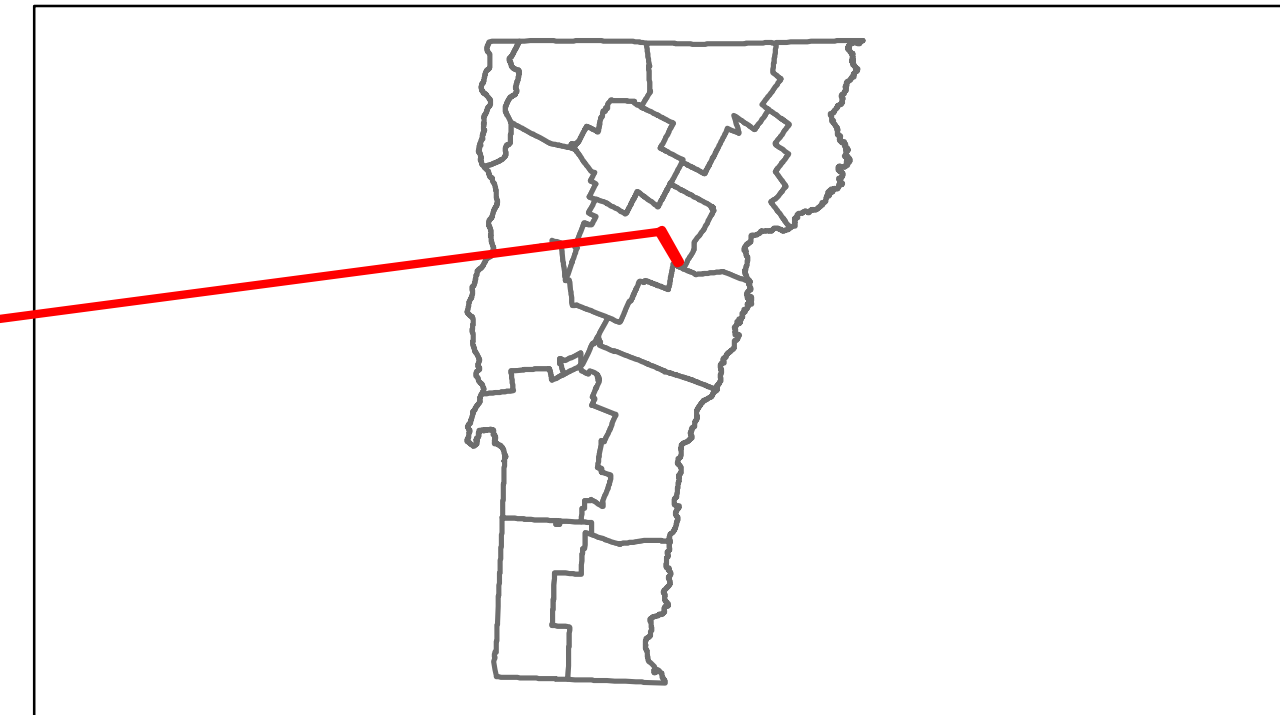


# Route Log Progress Chart

**DRAFT**

Please Note: Errors and Omissions May Exist.  
Contact the VTrans Mapping Unit with questions or concerns.




DISTRICT	TOWN	ROUTE
6	PLAINFIELD	VT-214



**Maintenance Garage** District 7 - No Montpelier Garage



**Functional Class** 7



DESCRIPTION BLOCK	

<b>Historic Projects</b> Retreatment, Resurface, Unknown, Bituminous Mix, Skippy Mix, Bituminous Seal, Bituminous Concrete, Surface Treated Gravel, Plant Mix, Reclaimed Base and Bituminous Concrete, Concrete	<b>Functional Class</b> 1, 2, 3, 4, 5, 6, 7, 8, 9, 10, 11, 12, 13, 14, 15, 16, 17, 18, 19	<b>Curves</b> curve left, curve right	<b>Road Widths</b> (ft)	<b>AADT</b> (count)	<b>Mileage by Functional Class By Sheet</b> 0245 7 - Rural - Major collector 0.662	<b>Mileage by Town By Sheet</b> PLAINFIELD - V214-1214 0.662 of 0.662	<b>DISTRICT</b> 6	<b>TOWN</b> PLAINFIELD	<b>Date:</b> 11/15/13	<b>ROUTE</b> VT-214
					<b>Crash Locations</b> Fatal, Injury, Property Damage Only, Unknown Crash Type	<b>Total Mileage:</b> 0.662 mi				