

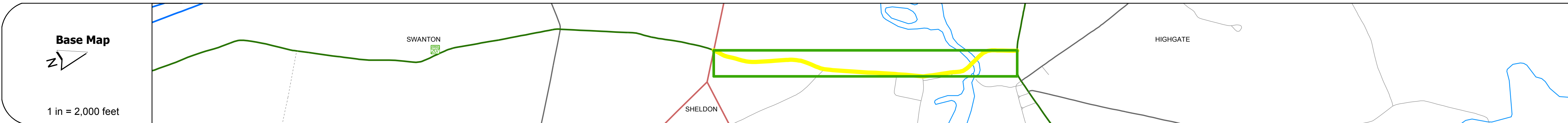
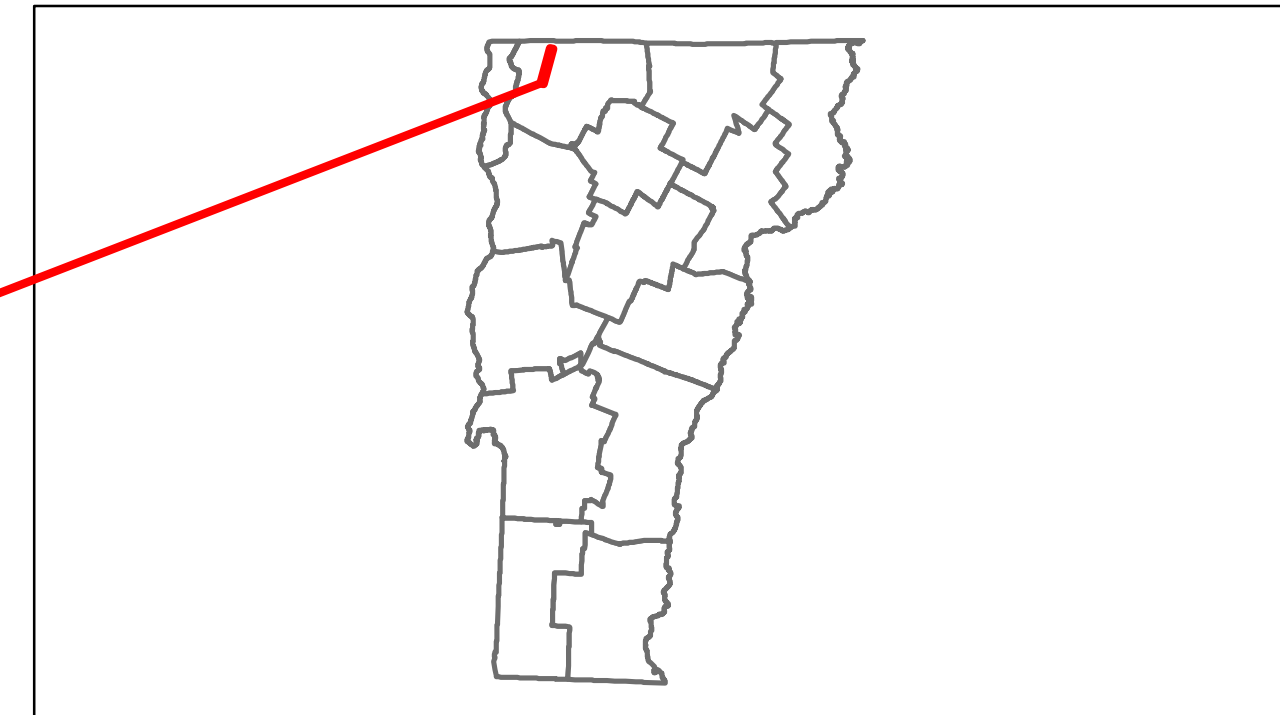


Route Log Progress Chart

DRAFT

Please Note: Errors and Omissions May Exist.
Contact the VTrans Mapping Unit with questions or concerns.









DISTRICT	TOWN	ROUTE
8	HIGHGATE	VT-207



DESCRIPTION BLOCK

Culvert 3:
Culvert - 1986
Structure No. 200297000306092
Length: 22'
Facility Carried: VT 00207 ML
Bridge Type: MULTI PLATE ARCH
Features Intersected: HUNGERFORD BROOK
Maintenance/Ownership: State

Bridge 6:
Frame - 1976
Structure No. 200297000606092
Length: 330'
Width: 32.9'
Facility Carried: VT 00207 ML
Bridge Type: STEEL RIGID FRAME
Features Intersected: MISSISSQUOI RIVER
Surface: Bituminous
Maintenance/Ownership: State



Historic Projects Retreatment, Resurface, Unknown, Bituminous Mix, Skippy Mix, Bituminous Seal, Bituminous Concrete, Surface Treated Gravel, Plant Mix, Reclaimed Base and Bituminous Concrete, Concrete	Functional Class 1, 2, 3, 4, 5, 6, 7, 8, 9, 10, 11, 12, 13, 14, 15, 16, 17, 18, 19	Curves curve left, curve right	Road Widths (ft)	AADT (count)	Mileage by Functional Class By Sheet 0297 7 - Rural - Major collector 1.991	Mileage by Town By Sheet HIGHGATE - V207-0609 1.991 of 1.991	DISTRICT 8	TOWN HIGHGATE	Date: 11/15/13	ROUTE VT-207 ETE mileage: 5.208 to 7.199
Crash Locations Fatal, Injury, Property Damage Only, Unknown Crash Type	Speed Zones 25, 30, 35, 40, 45, 50, 55, 60, 65	Grades grade up, grade down	Traffic Counters (counter ID)	Total Mileage: 1.991 mi	Total Mileage: 1.991 mi	1 of 1 TWN mileage: 0.0 to 1.991				