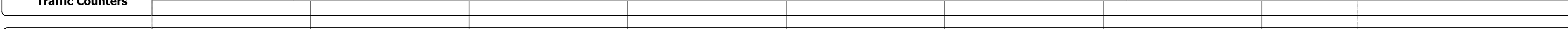

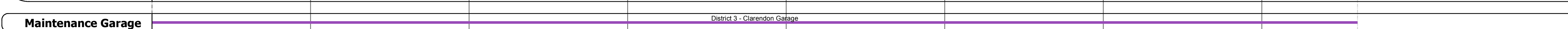


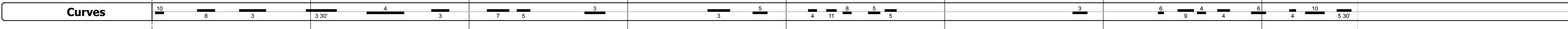
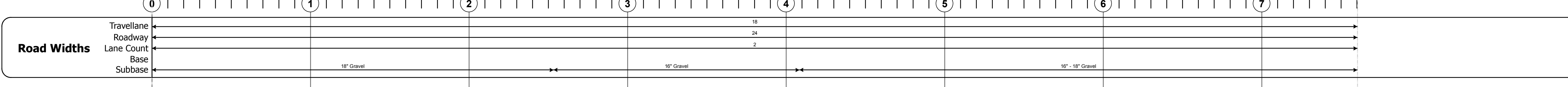
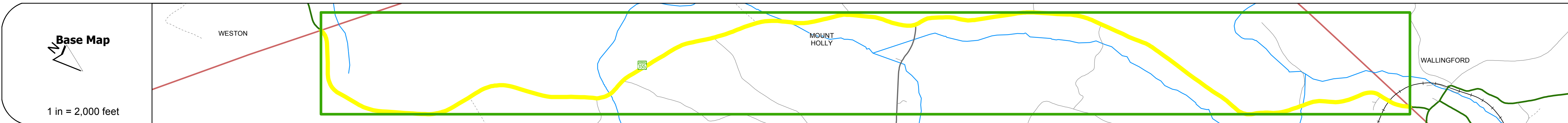
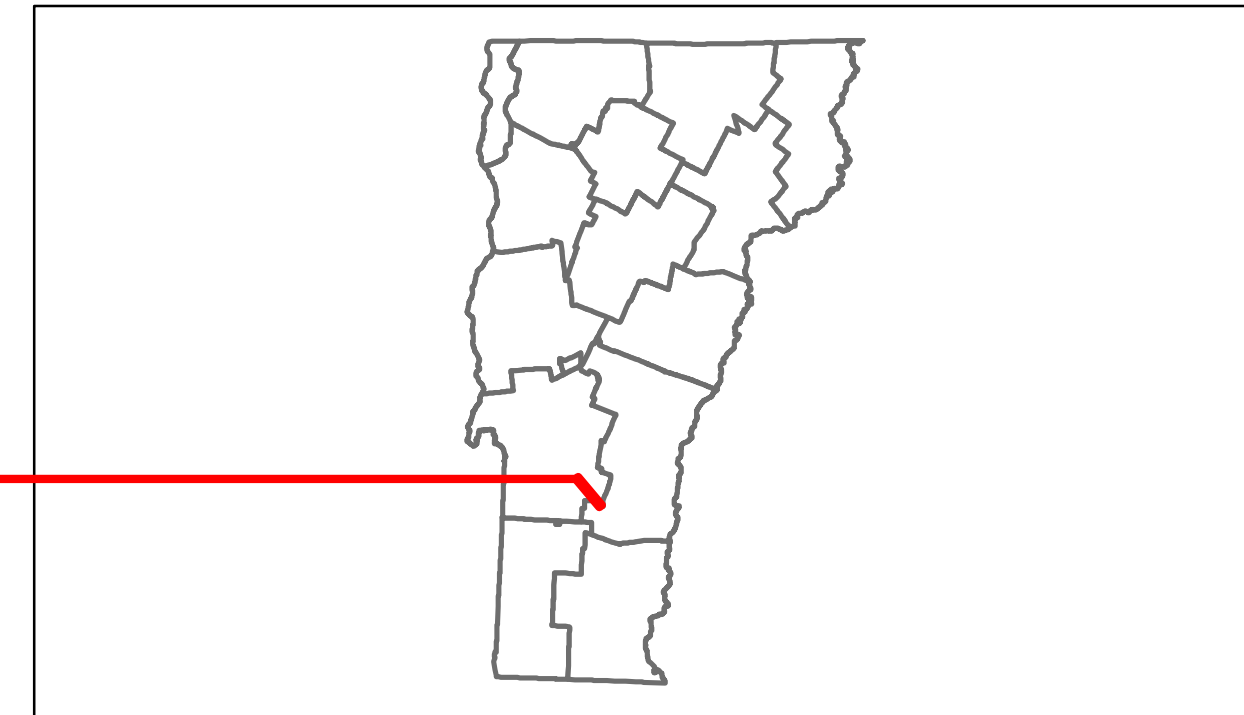


DISTRICT	TOWN	ROUTE
3	MOUNT HOLLY	VT-155



Year	Station 0	Station 1	Station 2	Station 3	Station 4	Station 5	Station 6	Station 7
2012			720					940
2011			710					930
2010			700					910
2009			680					900
2008			660					890

Year	Station 0	Station 1	Station 2	Station 3	Station 4	Station 5	Station 6	Station 7
2012								
2011								
2010								
2009								
2008								

DESCRIPTION BLOCK

Culvert 4:
Culvert - 1964
Structure No. 300133000411121
Length: 10'
Under Clearance: 4.0'
Facility Carried: VT155
Bridge Type: RC BOX
Features Intersected: BROOK
Maintenance: State

Culvert 6:
Culvert - 1965
Structure No. 300133000611121
Length: 6'
Under Clearance: 6.0'
Facility Carried: VT155
Bridge Type: A.C.C.G.M.P
Features Intersected: BROOK
Maintenance: State

Culvert 7:
Culvert - 1969
Structure No. 300133000711121
Length: 15'
Under Clearance: 11.5'
Facility Carried: VT155
Bridge Type: CGMPPA
Features Intersected: MILL RIVER
Maintenance: State

Culvert 9:
Culvert - 1959
Structure No. 300133000911121
Length: 9'
Under Clearance: 5.0'
Facility Carried: VT155
Bridge Type: RC BOX
Features Intersected: BROOK
Maintenance: State

Culvert 11:
Culvert - 1919
Structure No. 300133001111121
Length: 16'
Under Clearance: 9.0'
Facility Carried: VT155
Bridge Type: MULTIPLATE PIPE ARCH
Features Intersected: MEADOW BROOK
Maintenance: State

Bridge 12:
Stringer/multi-beam or girder - 1900
Structure No. 200133001211122
Length: 41'
Width: 30.8'
Facility Carried: VT 00155 ML
Bridge Type: ROLLED BEAM
Features Intersected: MILL RIVER
Surface: Bituminous
Maintenance/Ownership: State

Bridge 14:
Girder and floorbeam system - 1903
Structure No. 200133001411122
Length: 162'
Height: 0.0'
Facility Carried: RAILROAD
Bridge Type: RIVETED TWO GIRDER
Features Intersected: GMRR OVER MILL R. VT 155

Historic Projects	Functional Class	Curves	Road Widths	AAADT	Mileage by Functional Class By Sheet	Mileage by Town By Sheet	DISTRICT	TOWN	Date: 11/15/13	ROUTE
<ul style="list-style-type: none"> Retreatment Resurface Unknown Bituminous Mix Skinny Mix Bituminous Seal Gravel Surface Treated Gravel Plant Mix Reclaimed Base and Bituminous Concrete Concrete 	<ul style="list-style-type: none"> 1 2 6 7 8 11 12 14 16 17 19 	<ul style="list-style-type: none"> curve left curve right 	<ul style="list-style-type: none"> (ft) 	<ul style="list-style-type: none"> count 	0133 7 - Rural - Major collector 7.603	MOUNT HOLLY - V155-1112 7.603 of 7.603	3	MOUNT HOLLY	1 of 1 TWN mileage: 0.0 to 7.603	VT-155 ETE mileage: 2.275 to 9.878
Total Mileage: 7.603 mi						Total Mileage: 7.603 mi				