

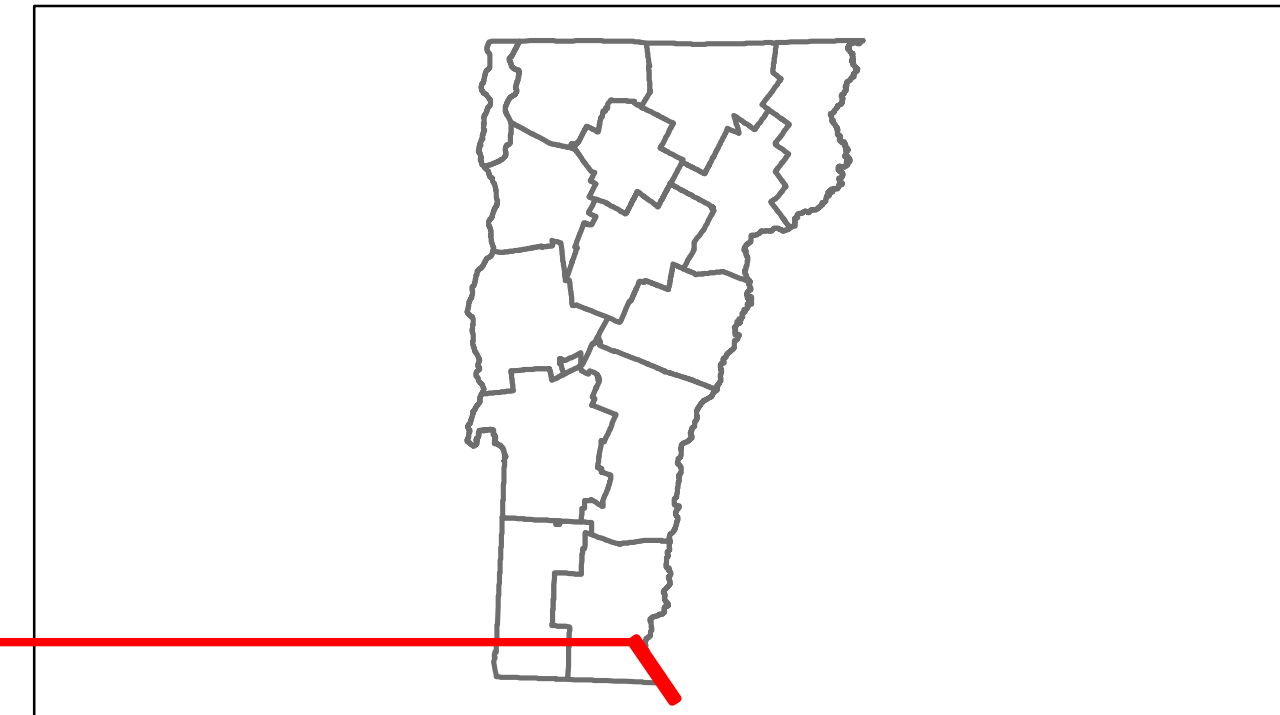


Route Log Progress Chart

DRAFT

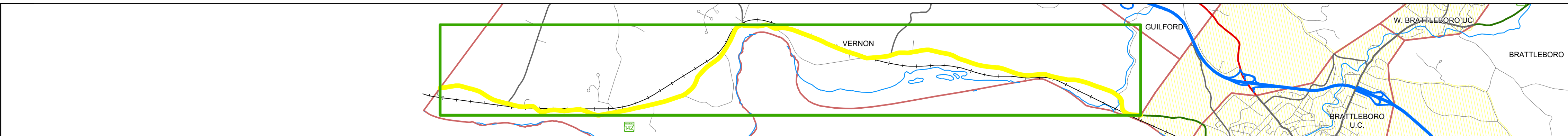
Please Note: Errors and Omissions May Exist.
Contact the VTrans Mapping Unit with questions or concerns.

| | | |
|----------|--------|--------|
| DISTRICT | TOWN | ROUTE |
| 2 | VERNON | VT-142 |



Base Map

1 in = 0.75 miles



Stick Diagram

- Primary Structures
- Secondary Structures
- Stations (Feet)
- Railroad Crossings
- Divided State Highway
- State Highway
- Divided Class 1 Town Highway
- Class 1 Town Highway
- Town Boundary
- District Boundaries
- State/Town Highway Change
- Divided Highway Limits
- Ghost Section Boundary
- Streams

Scale: 1in = 2000 FEET



DESCRIPTION BLOCK

Culvert 1:
Stringer/multi-beam or girder - 1936
Structure No. 300109000113181
Length: 10'
Under Clearance: 5.0'
Facility Carried: VT142
Bridge Type: RC BOX
Features Intersected: BROOK
Maintenance: State


Bridge 2:
Stringer/multi-beam or girder - 1936
Structure No. 200109000213182
Length: 48'
Height: 0.0'
Facility Carried: RAILROAD
Bridge Type: ROLLED BEAM
Features Intersected: N.E.C.R.R. OVER VT 142

Culvert 3:
Culvert - 1955
Structure No. 300109000313181
Length: 10'
Under Clearance: 10.0'
Facility Carried: VT142
Bridge Type: MULTI PLATE ARCH
Features Intersected: BROOK
Maintenance: State

Bridge 6:
Stringer/multi-beam or girder - 1930
Structure No. 200109000613182
Length: 98'
Width: 22.4'
Facility Carried: VT 00142 ML
Bridge Type: (2) SPAN ROLLED BEAM
Features Intersected: BROAD BROOK
Surface: Bituminous
Maintenance/Ownership: State

Road Widths


Travellane
Roadway
Lane Count
Base
Subbase




Curves



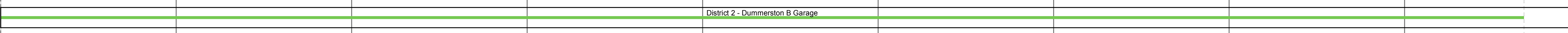
Grades



Historic Projects




Maintenance Garage



Traffic Counters



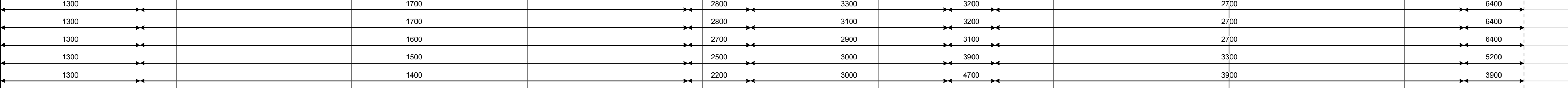
Functional Class



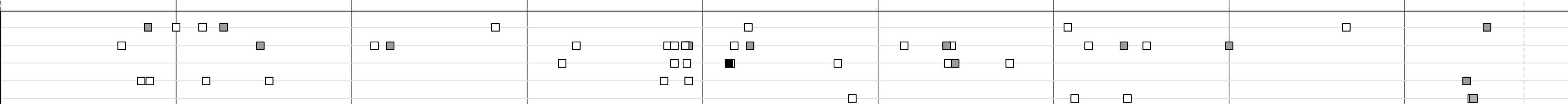
Speed Zone



AADT Counts



Crash Locations



| | | | | | | | | | | | | |
|--|--|--|----------------------------|---|------------------------|---|---|--|----------------------|-----------------------|-----------------------|--|
| Historic Projects Retreatment, Resurface, Unknown, Bituminous Mix, Skinny Mix, Bituminous Seal, Bituminous Concrete, Surface Treated Gravel, Plant Mix, Reclaimed Base and Bituminous Concrete, Concrete | Functional Class 1, 2, 3, 4, 5, 6, 7, 8, 9, 10, 11, 12, 13, 14, 15, 16, 17, 18, 19 | Curves curve left, curve right | Road Widths (ft) | Traffic Counters (counter ID) | AADT (count) | Crash Locations Fatal, Injury, Property Damage Only, Unknown Crash Type | Mileage by Functional Class By Sheet 0109 7 - Rural - Major collector 8.680 | Mileage by Town By Sheet VERNON - v142-1318 8.68 of 8.68 | DISTRICT 2 | TOWN VERNON | Date: 11/15/13 | ROUTE VT-142 ETE mileage: 0.0 to 8.68 |
| | | | | | | | Total Mileage: 8.680 mi | | | | | |