









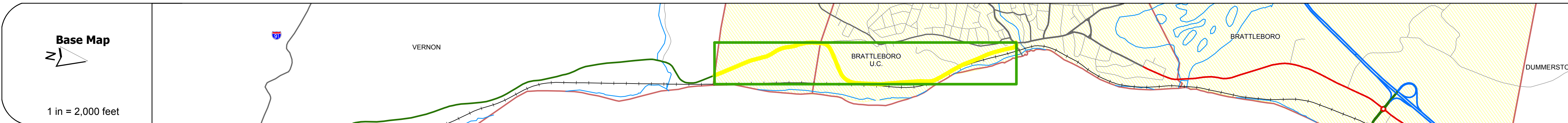
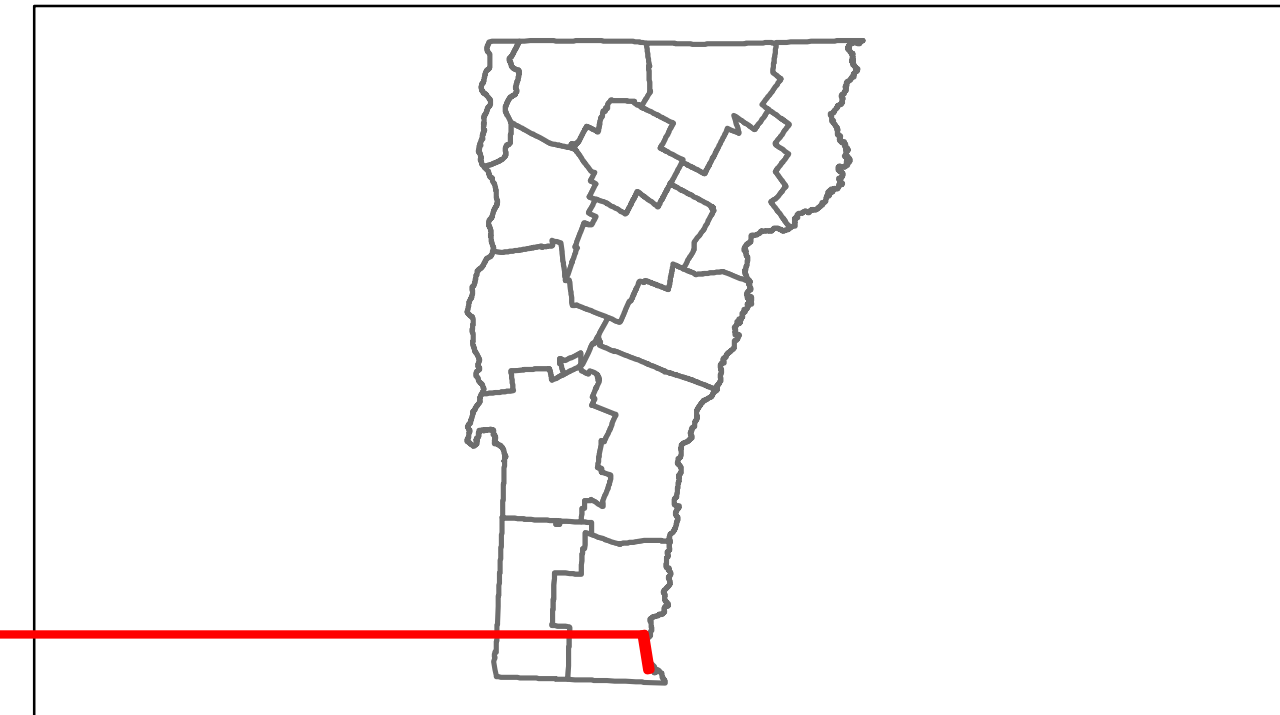


Route Log Progress Chart

DRAFT

Please Note: Errors and Omissions May Exist.
Contact the VTrans Mapping Unit with questions or concerns.

DISTRICT	TOWN	ROUTE
2	BRATTLEBORO	VT-142



DESCRIPTION BLOCK	

Historic Projects Retreatment, Resurface, Unknown, Bituminous Mix, Skinny Mix, Bituminous Seal, Bituminous Concrete, Surface Treated Gravel, Plant Mix, Reclaimed Base and Bituminous Concrete, Concrete	Functional Class Legend for Functional Class 1-19 and Speed Zones 25-65.	Curves Legend for curve left and curve right.	Grades Legend for grade up and grade down.	Road Widths Legend for road width (ft).	Traffic Counters Legend for counter ID.	AADT Legend for AADT count.	Crash Locations Legend for Fatal, Property Damage Only, Injury, Unknown Crash Type.	Mileage by Functional Class By Sheet 2000 16 - Urban - Minor Arterial 2.167	Mileage by Town By Sheet BRATTLEBORO - V142-1302 2.167 of 2.167	DISTRICT 2	TOWN BRATTLEBORO	Date: 11/15/13	ROUTE VT-142 ETE mileage: 8.68 to 10.847
								Total Mileage: 2.167 mi	Total Mileage: 2.167 mi	1 of 1 TWN mileage: 0.0 to 2.167			