

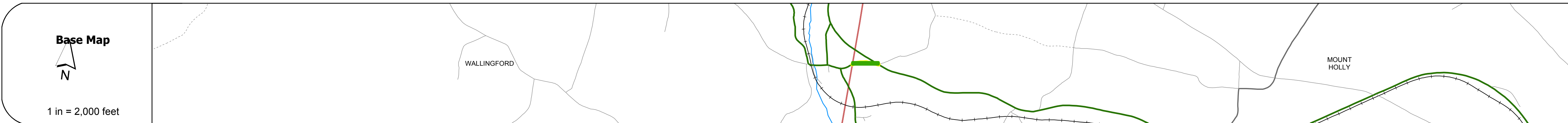
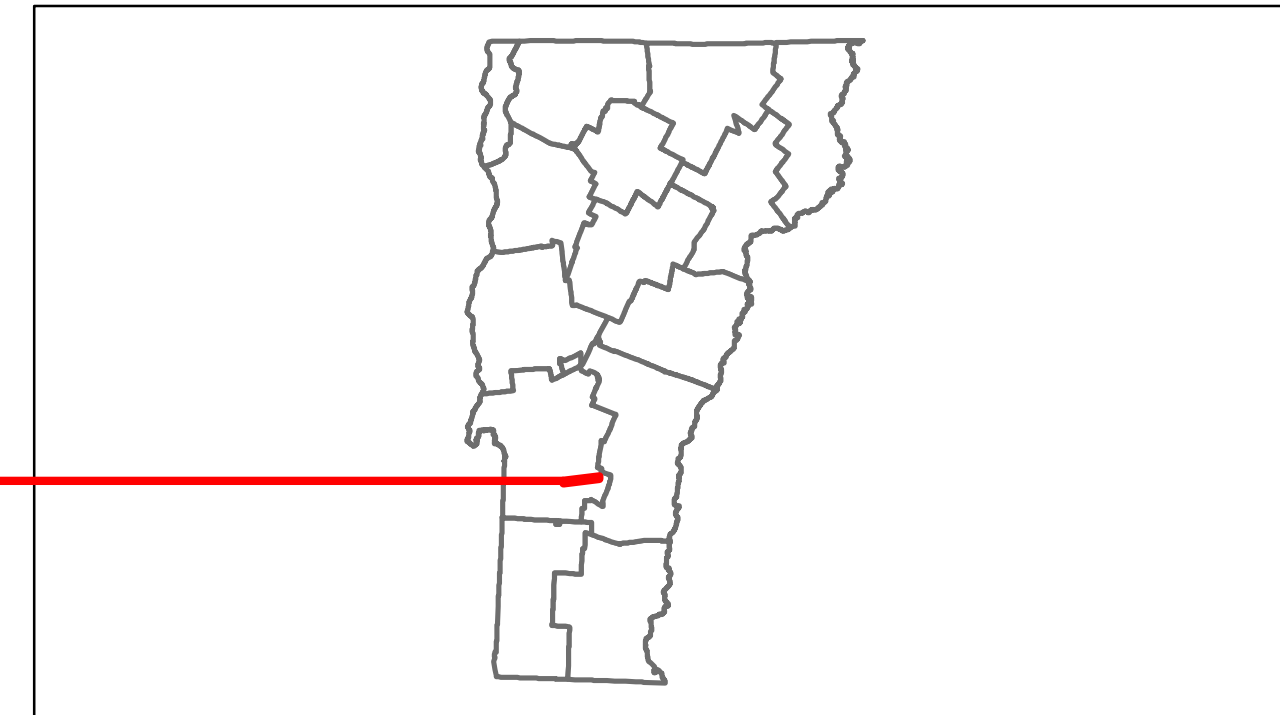


Route Log Progress Chart










DRAFT

Please Note: Errors and Omissions May Exist.
Contact the VTrans Mapping Unit with questions or concerns.

DISTRICT	TOWN	ROUTE
3	MOUNT HOLLY	VT-140



DESCRIPTION BLOCK



Historic Projects Retirement, Resurface, Unknown, Bituminous Mix, Skirny Mix, Bituminous Seal, Concrete, Gravel, Surface Treated Gravel, Plant Mix, Reclaimed Base and Bituminous Concrete	Functional Class 1, 2, 3, 4, 5, 6, 7, 8, 9, 10, 11, 12, 13, 14, 15, 16, 17, 18, 19	Curves curve left, curve right	Road Widths (ft)	AADT (count)	Mileage by Functional Class By Sheet 0138 7 - Rural - Major collector 0.152	Mileage by Town By Sheet MOUNT HOLLY - V140-1112 0.152 of 0.152	DISTRICT 3	TOWN MOUNT HOLLY	Date: 11/15/13	ROUTE VT-140 ETE mileage: 6.343 to 6.495
Crash Locations Fatal, Injury, Property Damage Only, Unknown Crash Type						Total Mileage: 0.152 mi		1 of 1 TWN mileage: 0.0 to 0.152		