








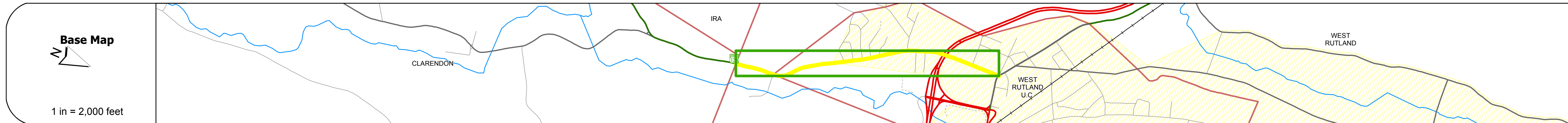
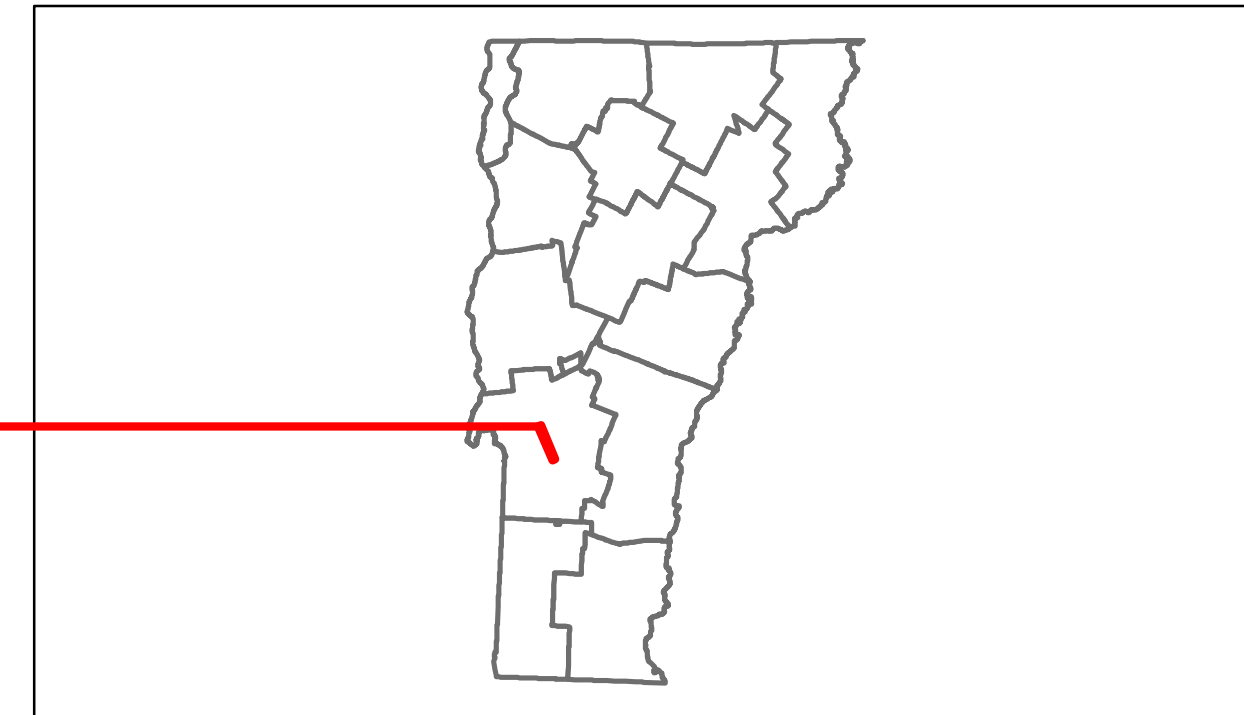


DISTRICT	TOWN	ROUTE
3	WEST RUTLAND	VT-133



## DESCRIPTION BLOCK

**Bridge 17:**  
Slab - 1937  
Structure No. 300141001711281  
Length: 16'  
Width: 27.5'  
Under Clearance: 5.33'  
Facility Carried: VT 133  
Bridge Type: CONCRETE SLAB  
Features Intersected: BROOK  
Surface: Bituminous  
Maintenance: State

**Culvert 18:**  
Culvert - 1926  
Structure No. 303400001811281  
Length: 10'  
Width: 28.9'  
Under Clearance: 5.5'  
Facility Carried: VT133  
Bridge Type: RC BOX  
Features Intersected: BROOK  
Surface: Bituminous  
Maintenance: State

**Bridge 19:**  
Stringer/multi-beam or girder - 1968  
Structure No. 200020015E11282  
Length: 99'  
Height: 0.0'  
Weight Limit: 0  
Facility Carried: US 00004 ML  
Bridge Type: ROLLED BEAM  
Features Intersected: US 4 OVER VT 133

**Bridge 19A:**  
Stringer/multi-beam or girder - 1968  
Structure No. 200020015W11282  
Length: 99'  
Height: 0.0'  
Weight Limit: 0  
Facility Carried: US 00004 ML  
Bridge Type: ROLLED BEAM  
Features Intersected: US 4 OVER VT 133

**Bridge 20:**  
Slab - 1928  
Structure No. 303400002011281  
Length: 18'  
Width: 41.0'  
Under Clearance: 3.33'  
Facility Carried: VT133  
Bridge Type: CONCRETE SLAB  
Features Intersected: BROOK  
Surface: Bituminous  
Maintenance: State

<b>Historic Projects</b> <ul style="list-style-type: none"> <li>Retreatment</li> <li>Resurface</li> <li>Unknown</li> <li>Bituminous Mix</li> <li>Skippy Mix</li> <li>Bituminous Seal</li> <li>Bituminous Concrete</li> <li>Concrete</li> <li>Gravel</li> <li>Surface Treated Gravel</li> <li>Plant Mix</li> <li>Reclaimed Base and Bituminous Concrete</li> </ul>	<b>Functional Class</b> <ul style="list-style-type: none"> <li>1 (Blue)</li> <li>2 (Red)</li> <li>3 (Green)</li> <li>4 (Yellow)</li> <li>5 (Cyan)</li> <li>6 (Magenta)</li> <li>7 (Black)</li> <li>8 (Light Blue)</li> <li>9 (Light Red)</li> <li>10 (Light Green)</li> <li>11 (Light Yellow)</li> <li>12 (Light Cyan)</li> <li>13 (Light Magenta)</li> <li>14 (Light Black)</li> <li>15 (Light Light Blue)</li> <li>16 (Light Light Red)</li> <li>17 (Light Light Green)</li> <li>18 (Light Light Yellow)</li> <li>19 (Light Light Cyan)</li> </ul>	<b>Curves</b> <ul style="list-style-type: none"> <li>curve left</li> <li>curve right</li> </ul>	<b>Road Widths</b> (ft)	<b>Traffic Counters</b> (counter ID)	<b>AADT</b> (count)	<b>Crash Locations</b> <ul style="list-style-type: none"> <li>Fatal</li> <li>Injury</li> <li>Property Damage Only</li> <li>Unknown Crash Type</li> </ul>	<b>Mileage by Functional Class By Sheet</b> 0141 7 - Rural - Major Collector 0.642 3400 16 - Urban - Minor Arterial 1.080	<b>Mileage by Town By Sheet</b> WEST RUTLAND - V133-1128 1.722 of 1.722	<b>DISTRICT</b> 3	<b>TOWN</b> WEST RUTLAND	<b>Date:</b> 11/15/13	<b>ROUTE</b> VT-133 ETE mileage: 20.754 to 22.476
<b>Total Mileage: 1.722 mi</b>						<b>Total Mileage: 1.722 mi</b>						