

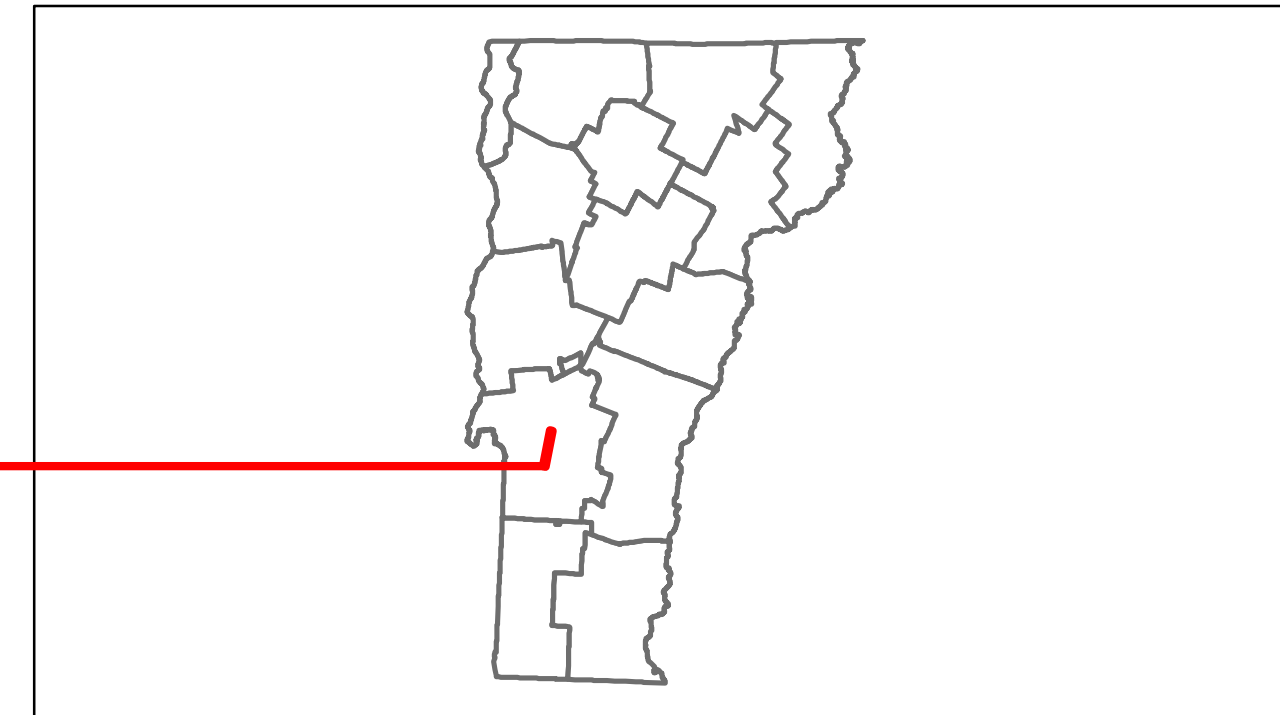


Route Log Progress Chart








DRAFT

Please Note: Errors and Omissions May Exist.
Contact the VTrans Mapping Unit with questions or concerns.

DISTRICT	TOWN	ROUTE
3	CLARENDON	VT-133



DESCRIPTION BLOCK



Year	Left Side AADT	Right Side AADT
2012	2600	3700
2011	2500	3500
2010	2400	3300
2009	2400	3700
2008	2400	4000

Year	Crash Locations
2012	1 Fatal, 1 Property Damage Only
2011	1 Injury, 1 Unknown Crash Type
2010	0
2009	0
2008	1 Fatal, 1 Property Damage Only, 1 Injury, 1 Unknown Crash Type

Historic Projects Retreatment, Resurface, Unknown, Bituminous Mix, Skinny Mix, Bituminous Seal, Gravel, Surface Treated Gravel, Plant Mix, Reclaimed Base and Bituminous Concrete, Concrete	Functional Class 1 (Blue), 2 (Red), 3 (Green), 4 (Yellow), 5 (Purple), 6 (Orange), 7 (Light Blue), 8 (Light Red), 9 (Light Green), 10 (Light Yellow), 11 (Light Purple), 12 (Light Orange), 13 (Light Blue), 14 (Light Red), 15 (Light Green), 16 (Light Yellow), 17 (Light Purple), 18 (Light Orange), 19 (Light Blue)	Curves - curve left, - curve right	Road Widths (ft)	AADT (count)	Mileage by Functional Class By Sheet 0141 7 - Rural - Major collector 1.434	Mileage by Town By Sheet CLARENDON - V133-1105 1.434 of 1.434	DISTRICT 3	TOWN CLARENDON	Date: 11/15/13	ROUTE VT-133 ETE mileage: 19.32 to 20.754
Total Mileage: 1.434 mi						Total Mileage: 1.434 mi				