

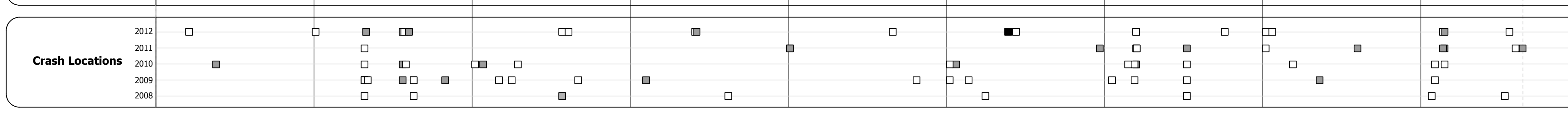
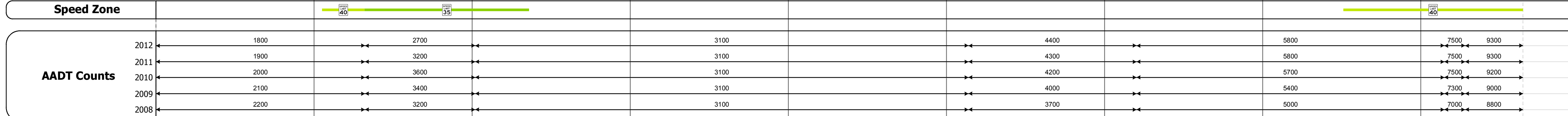
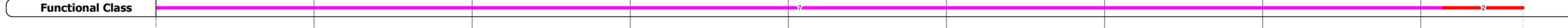
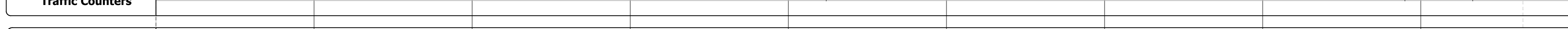



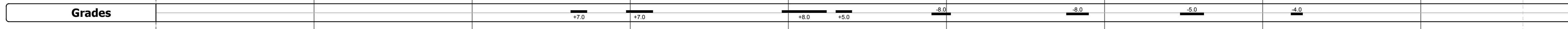
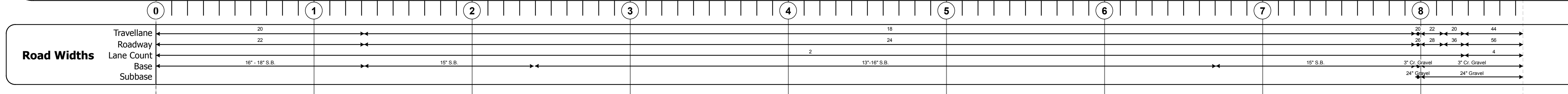
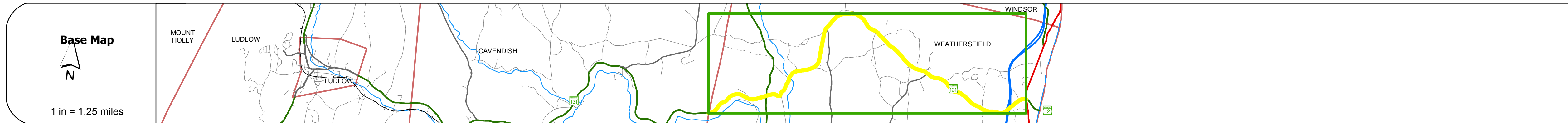
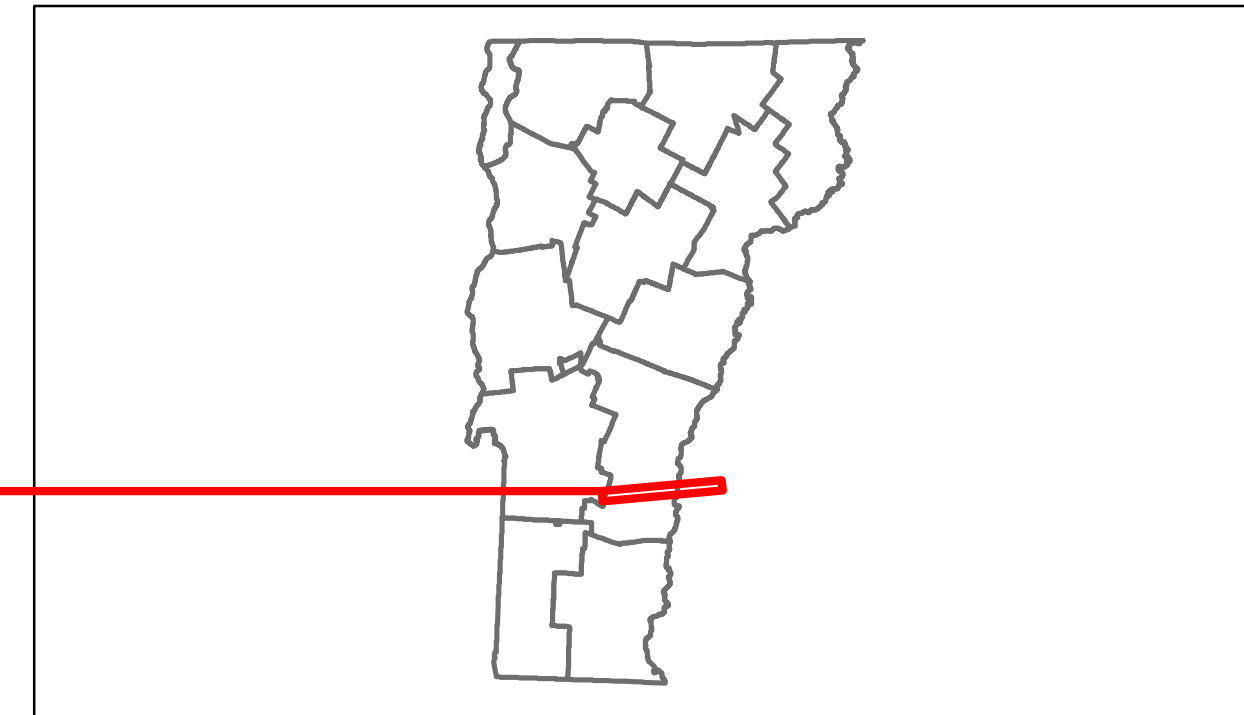


Route Log Progress Chart

DRAFT

Please Note: Errors and Omissions May Exist.
Contact the VTrans Mapping Unit with questions or concerns.

DISTRICT	TOWN	ROUTE
2	WEATHERSFIELD	VT-131



DESCRIPTION BLOCK	
Structure 8: Culvert - 1958 Structure No. 30014600814201 Length: 6' Under Clearance: 6.0' Facility Carried: VT131 Bridge Type: ACCOMP Features Intersected: BROOK Maintenance: State	Structure 10: Stringer/multi-beam or girder - 1933 Structure No. 200146001014202 Length: 76' Width: 31.0' Facility Carried: VT 00131 ML Bridge Type: ROLLED BEAM Features Intersected: N. BR. BLACK RIVER Surface: Bituminous Maintenance/Ownership: State
Structure 11: Tee Beam - 1938 Structure No. 200146001114202 Length: 43' Width: 30.0' Facility Carried: VT 00131 ML Bridge Type: TBEAM W/ STLBM Features Intersected: BROOK Surface: Bituminous Maintenance/Ownership: State	Structure 11B: Culvert - 1959 Structure No. 300146011B14201 Length: 7' Under Clearance: 6.0' Facility Carried: VT131 Bridge Type: RC PIPE Features Intersected: BROOK Maintenance: State
Structure 15: Culvert - 1959 Structure No. 300146001514201 Length: 11' Under Clearance: 12.0' Facility Carried: VT131 Bridge Type: MULTI PLATE PIPE Features Intersected: MILL BROOK Maintenance: State	Structure 16: Culvert - 1959 Structure No. 300146001614201 Length: 9' Under Clearance: 5.0' Facility Carried: VT131 Bridge Type: MULTIPLATE PIPE ARCH Features Intersected: BROOK Maintenance: State
Structure 17: Culvert - 1959 Structure No. 300146001714201 Length: 12' Under Clearance: 12.0' Facility Carried: VT131 Bridge Type: MULTI PLATE PIPE Features Intersected: MILL BROOK Maintenance: State	Structure 17A: Stringer/multi-beam or girder - 1965 Structure No. 200091030S14202 Length: 219' Height: 0.0' Weight Limit: 0 Facility Carried: 1 00091 ML Bridge Type: 3 SP CONT ROLLED BM Features Intersected: 1 91 OVER VT 131
Structure 17B: Stringer/multi-beam or girder - 1965 Structure No. 200091030N14202 Length: 219' Height: 0.0' Weight Limit: 0 Facility Carried: 1 00091 ML Bridge Type: 3 SP CONT ROLLED BM Features Intersected: 1 91 OVER VT 131	Structure 18: Culvert - 1965 Structure No. 300146001814201 Length: 8' Under Clearance: 8.0' Facility Carried: VT131 Bridge Type: MULTI PLATE PIPE Features Intersected: BROOK Maintenance: State

Historic Projects Retreatment, Resurface, Unknown, Bituminous Mix, Skippy Mix, Bituminous Seal, Bituminous, Concrete, Gravel, Surface Treated Gravel, Plant Mix, Reclaimed Base and Bituminous Concrete, Concrete	Functional Class 1 (Blue), 2 (Red), 3 (Green), 4 (Yellow), 5 (Purple), 6 (Orange), 7 (Pink), 8 (Light Blue), 9 (Light Green), 10 (Light Yellow), 11 (Light Purple), 12 (Light Orange), 13 (Light Pink), 14 (Light Light Blue), 15 (Light Light Green), 16 (Light Light Yellow), 17 (Light Light Purple), 18 (Light Light Orange), 19 (Light Light Pink)	Curves curve left, curve right	Road Widths (ft)	Traffic Counters (counter ID)	AADT (count)	Crash Locations Fatal, Injury, Property Damage Only, Unknown Crash Type	Mileage by Functional Class By Sheet 018-1 2 - Rural - Principal Arterial 0.502 0146 7 - Rural - Major Collector 8.145 Total Mileage: 8.647 mi	Mileage by Town By Sheet WEATHERSFIELD - v131-1420 8.647 of 8.647 Total Mileage: 8.647 mi	DISTRICT 2	TOWN WEATHERSFIELD	Date: 11/15/13	ROUTE VT-131 ETE mileage: 7.652 to 16.299
1 of 1 TWN mileage: 0.0 to 8.647												