

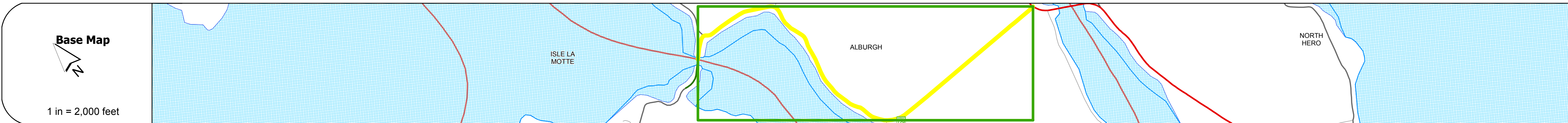
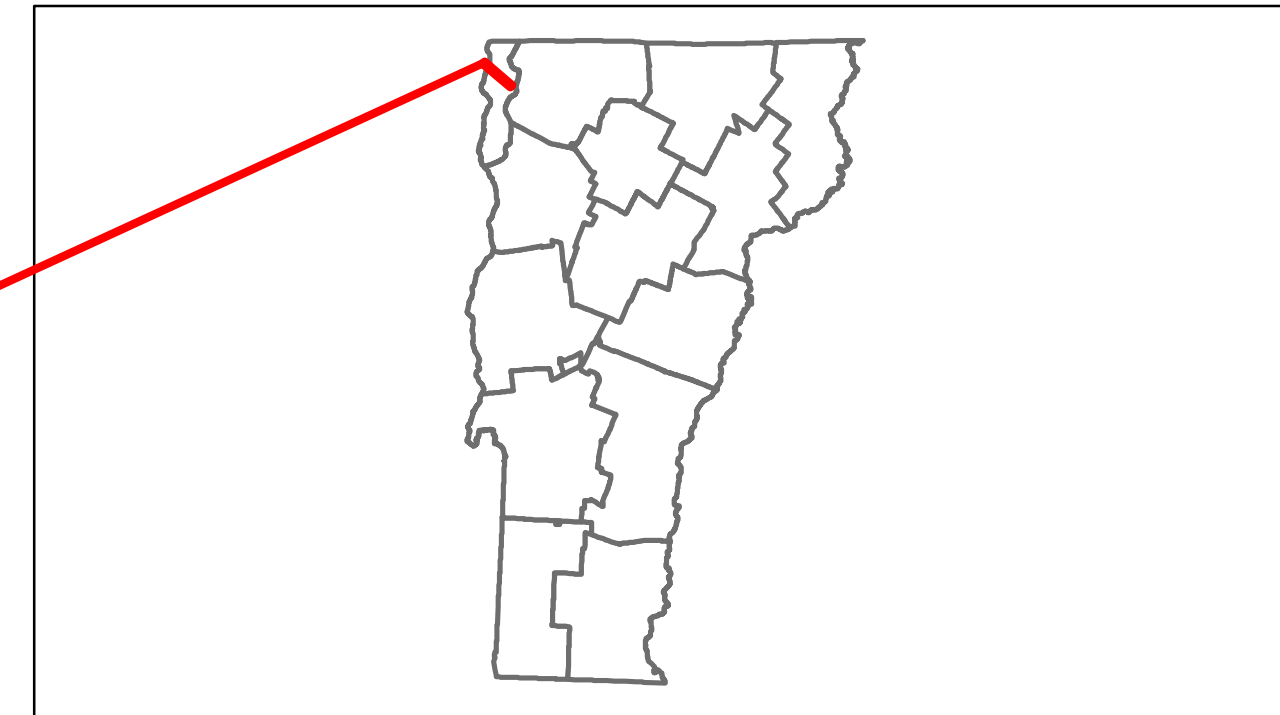


# Route Log Progress Chart

**DRAFT**


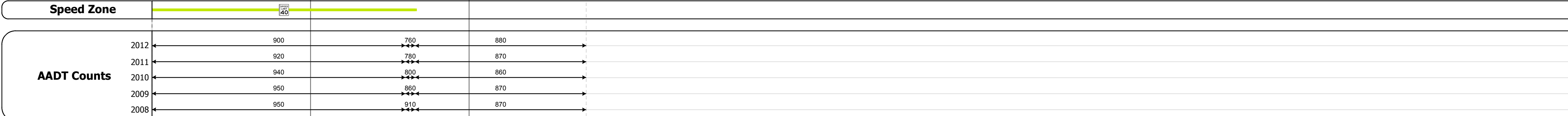




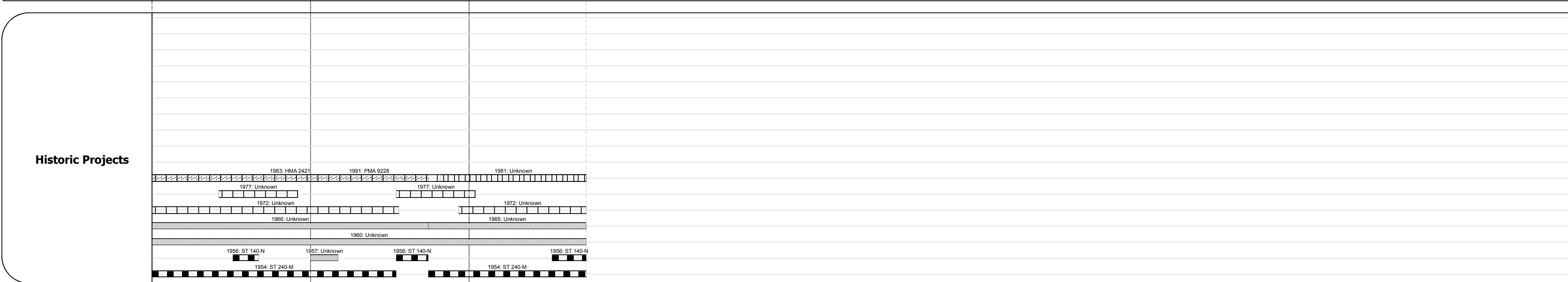



Please Note: Errors and Omissions May Exist.  
Contact the VTrans Mapping Unit with questions or concerns.

DISTRICT	TOWN	ROUTE
8	ALBURGH	VT-129



## DESCRIPTION BLOCK

Bridge 2:  
Slab - 1954  
Structure No. 300290000207011  
Length: 9'  
Width: 28.4'  
Under Clearance: 4.0'  
Facility Carried: VT 129  
Bridge Type: CONCRETE SLAB  
Features Intersected: DRY BROOK  
Surface: Bituminous  
Maintenance: State



<b>Historic Projects</b> Retreatment, Resurface, Unknown, Bituminous Mix, Skippy Mix, Bituminous Seal, Bituminous Concrete, Gravel, Surface Treated Gravel, Plant Mix, Reclaimed Base and Bituminous Concrete, Concrete	<b>Functional Class</b> 1, 2, 3, 4, 5, 6, 7, 8, 9, 10, 11, 12, 13, 14, 15, 16, 17, 18, 19	<b>Curves</b> curve left, curve right	<b>Road Widths</b> (ft)	<b>Traffic Counters</b> (counter ID)	<b>AADT</b> (count)	<b>Crash Locations</b> Fatal, Injury, Property Damage Only, Unknown Crash Type	<b>Mileage by Functional Class By Sheet</b> 0290 7 - Rural - Major collector 2.739	<b>Mileage by Town By Sheet</b> ALBURGH - V129-0701 2.739 of 2.739	<b>DISTRICT</b> 8	<b>TOWN</b> ALBURGH	<b>Date:</b> 11/15/13	<b>ROUTE</b> VT-129 ETE mileage: 0.406 to 3.145
						<b>1 of 1</b> TWN mileage: 0.0 to 2.739	<b>Total Mileage: 2.739 mi</b>					