

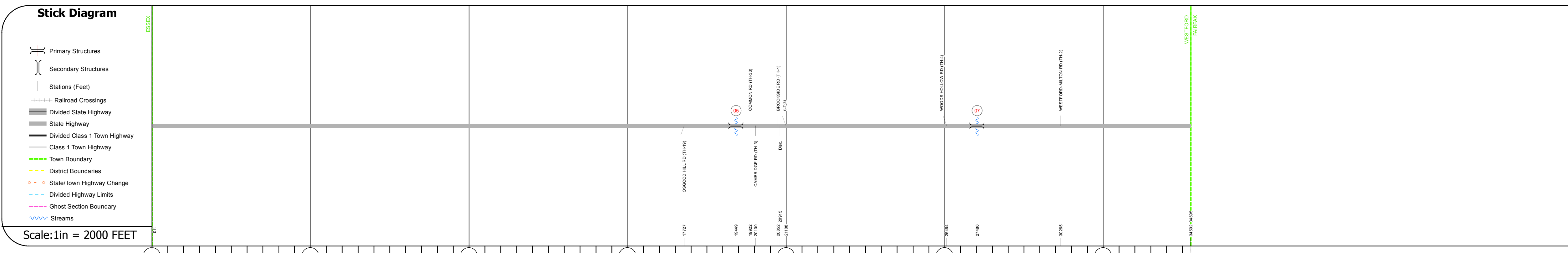
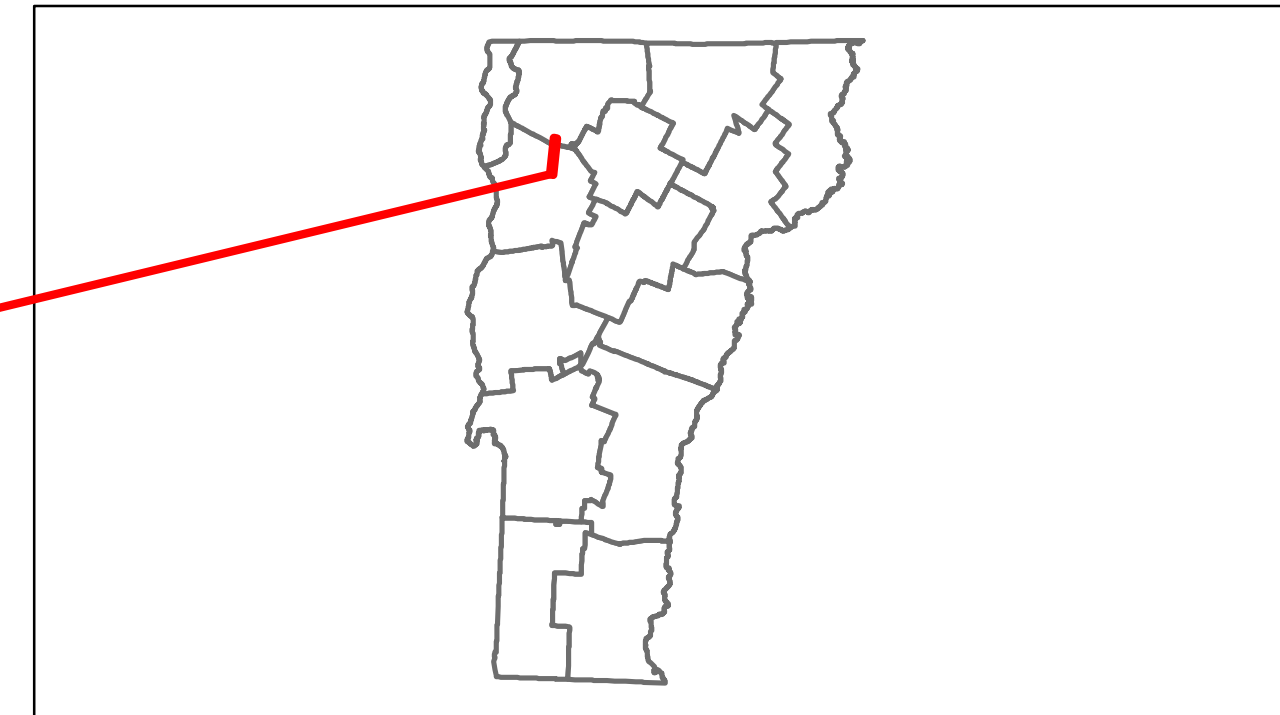


# Route Log Progress Chart

**DRAFT**

Please Note: Errors and Omissions May Exist.  
Contact the VTrans Mapping Unit with questions or concerns.

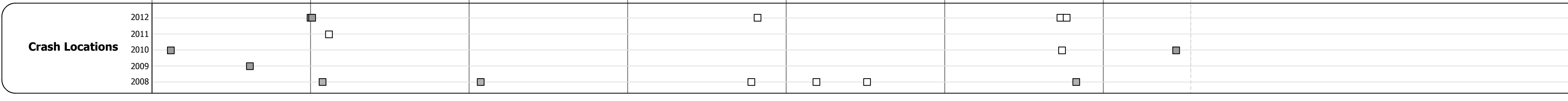

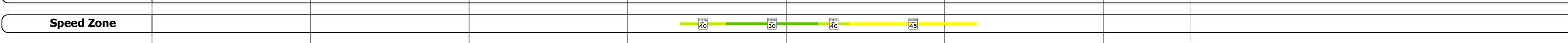

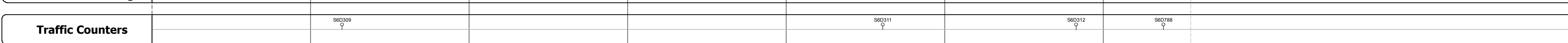

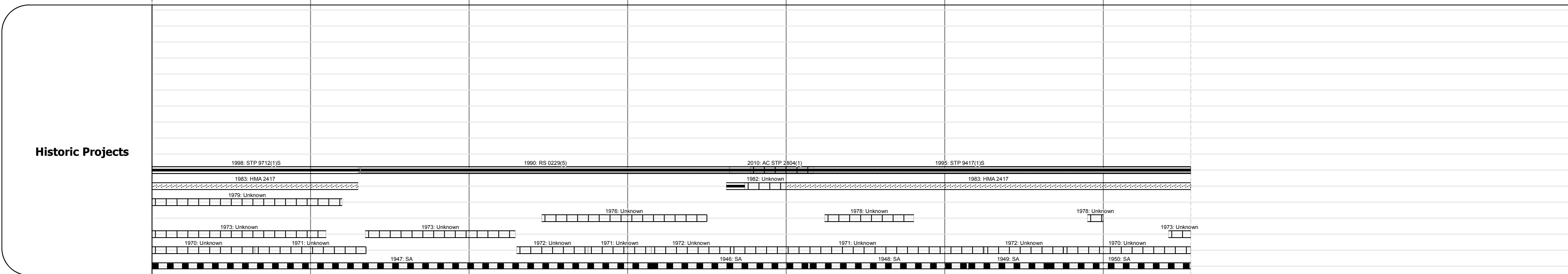


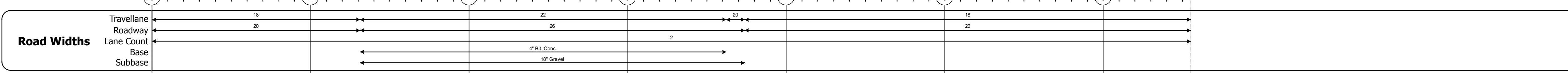
DISTRICT	TOWN	ROUTE
8	WESTFORD	VT-128



## DESCRIPTION BLOCK

**Bridge 5:**  
Stringer/multi-beam or girder - 1930  
Structure No. 200229000504162  
Length: 75'  
Width: 32.9'  
Facility Carried: VT 00128 ML  
Bridge Type: ROLLED BEAM  
Features Intersected: BROWNS RIVER  
Surface: Bituminous  
Maintenance/Ownership: State

**Culvert 7:**  
Culvert - 1919  
Structure No. 300229000704161  
Length: 8'  
Under Clearance: 6.0'  
Facility Carried: VT 128  
Bridge Type: CONCRETE BOX CULVERT  
Features Intersected: BROOK  
Maintenance: State



<b>Historic Projects</b> Retreatment, Resurface, Unknown, Bituminous Mix, Skippy Mix, Bituminous Seal, Gravel, Surface Treated Gravel, Plant Mix, Reclaimed Base and Bituminous Concrete, Concrete	<b>Functional Class</b> 1, 2, 3, 4, 5, 6, 7, 8, 9, 10, 11, 12, 13, 14, 15, 16, 17, 18, 19	<b>Curves</b> curve left, curve right	<b>Road Widths</b> (ft)	<b>Traffic Counters</b> (counter ID)	<b>AADT</b> (count)	<b>Mileage by Functional Class By Sheet</b> 0229 7 - Rural - Major collector 6.552	<b>Mileage by Town By Sheet</b> WESTFORD - V128-0416 6.552 of 6.552	<b>DISTRICT</b> 8	<b>TOWN</b> WESTFORD	<b>Date:</b> 11/15/13	<b>ROUTE</b> VT-128 ETE mileage: 4.402 to 10.954
						<b>Crash Locations</b> Fatal, Injury, Property Damage Only, Unknown Crash Type	<b>Total Mileage:</b> 6.552 mi				