

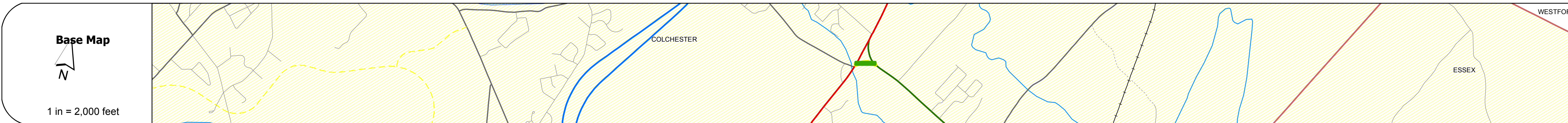
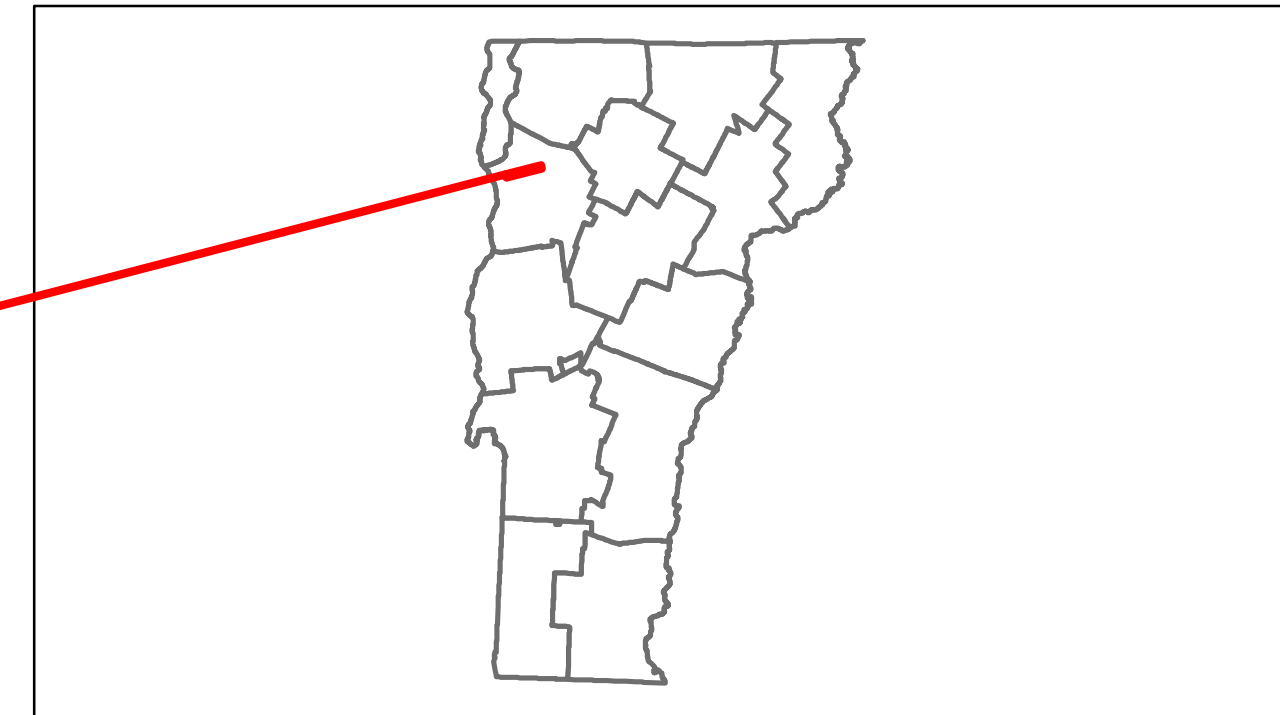


# Route Log Progress Chart




**DRAFT**

Please Note: Errors and Omissions May Exist.  
Contact the VTrans Mapping Unit with questions or concerns.






DISTRICT	TOWN	ROUTE
5	COLCHESTER	VT-127



## DESCRIPTION BLOCK



Year	Travellane	Roadway	Lane Count	Base	Subbase
2012	18	23	2		



<b>Historic Projects</b> Retreatment, Resurface, Unknown, Bituminous Mix, Skippy Mix, Bituminous Seal, Concrete, Gravel, Surface Treated Gravel, Plant Mix, Reclaimed Base and Bituminous Concrete	<b>Functional Class</b> 1, 2, 6, 7, 8, 11, 12, 14, 16, 17, 19	<b>Curves</b> curve left, curve right	<b>Road Widths</b> (ft)	<b>AADT</b> (count)	<b>Mileage by Functional Class By Sheet</b> 5600 16 - Urban - Minor Arterial 0.142	<b>Mileage by Town By Sheet</b> COLCHESTER - V127-0405 0.142 of 0.142	<b>DISTRICT</b> 5	<b>TOWN</b> COLCHESTER	Date: 11/15/13 <b>1 of 1</b> TWN mileage: 0.0 to 0.142	<b>ROUTE</b> VT-127 ETE mileage: 0.0 to 0.142
<b>Total Mileage: 0.142 mi</b>						<b>Total Mileage: 0.142 mi</b>				