

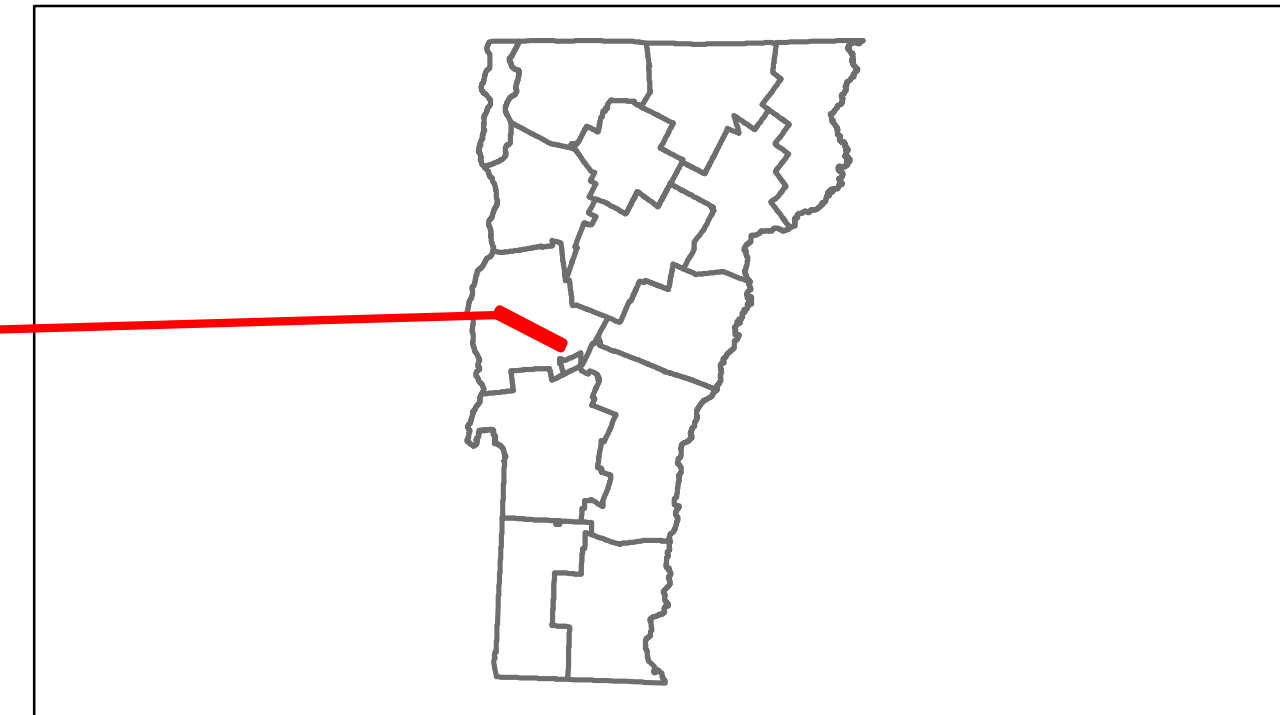


# Route Log Progress Chart

**DRAFT**








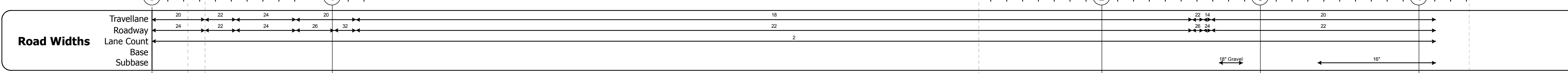
Please Note: Errors and Omissions May Exist.  
Contact the VTrans Mapping Unit with questions or concerns.

DISTRICT	TOWN	ROUTE
5	MIDDLEBURY	VT-125



## DESCRIPTION BLOCK

**Culvert 13:**  
 Culvert - 1924  
 Structure No. 200174001301112  
 Length: 49'  
 Width: 20.5'  
 Facility Carried: VT 00125 ML  
 Bridge Type: CONCRETE ARCH  
 Features Intersected: MIDDLEBURY RIVER  
 Maintenance/Ownership: State



<b>Historic Projects</b> Retreatment, Resurface, Unknown, Bituminous Mix, Skippy Mix, Bituminous Seal, Gravel, Surface Treated Gravel, Plant Mix, Reclaimed Base and Bituminous Concrete, Concrete	<b>Functional Class</b> 1, 2, 3, 4, 5, 6, 7, 8, 9, 10, 11, 12, 13, 14, 15, 16, 17, 18, 19	<b>Curves</b> curve left, curve right	<b>Road Widths</b> (ft)	<b>Traffic Counters</b> (counter ID)	<b>AADT</b> (count)	<b>Mileage by Functional Class By Sheet</b> 0174 7 - Rural - Major Collector 3.094 5900 16 - Urban - Minor Arterial 1.013	<b>Mileage by Town By Sheet</b> MIDDLEBURY - V125-0111 4.317 of 4.317 Ghost Section - VT-30 (1.399 to 1.536) 3.991	<b>DISTRICT</b> 5	<b>TOWN</b> MIDDLEBURY	<b>Date:</b> 11/15/13	<b>ROUTE</b> VT-125 ETE mileage: 14.308 to 18.625
						<b>Total Mileage: 4.317 mi</b>					