

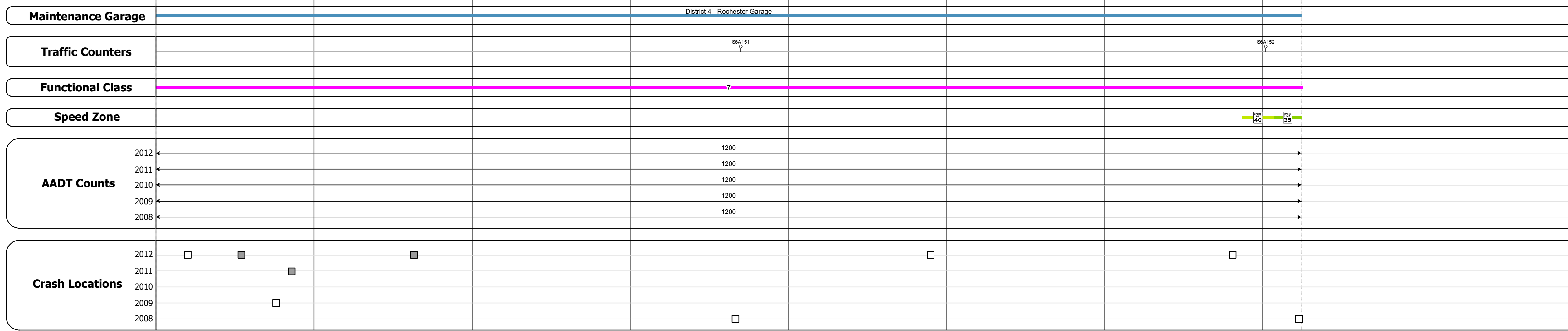
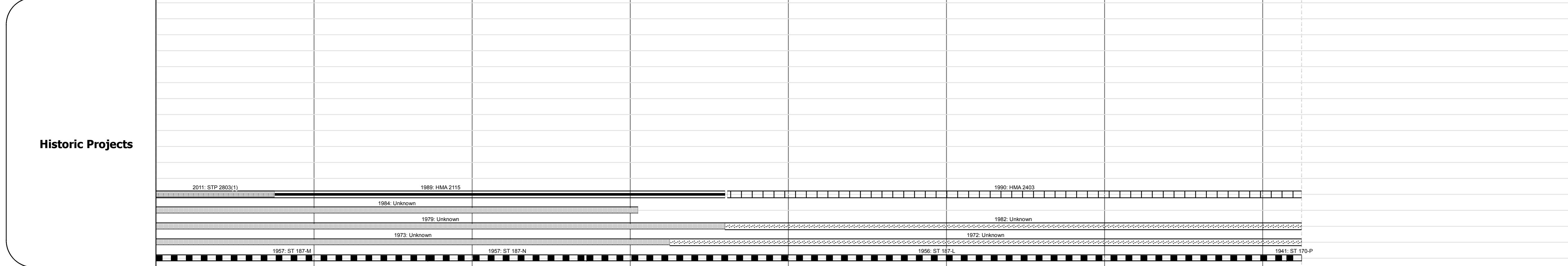
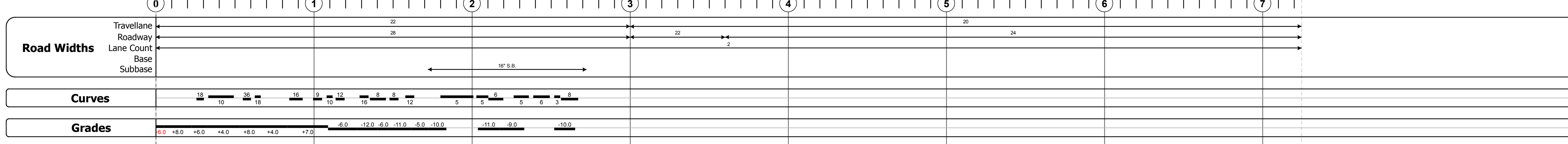
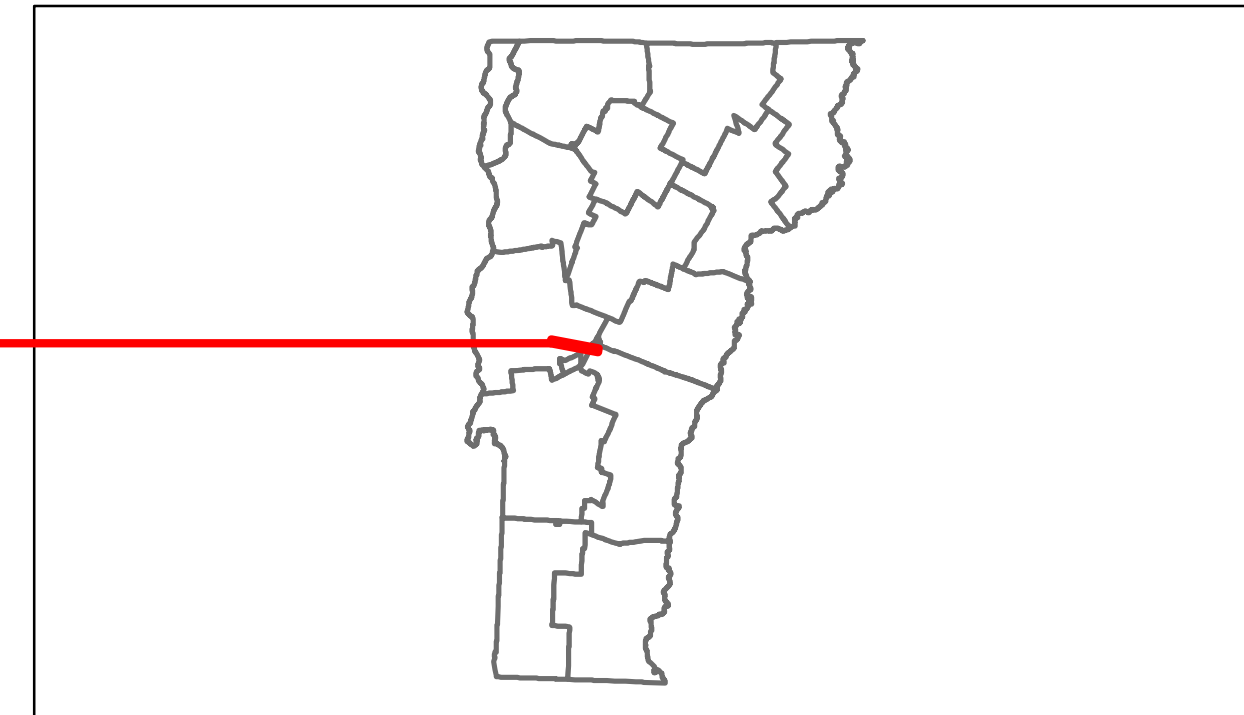


Route Log Progress Chart

DRAFT

Please Note: Errors and Omissions May Exist.
Contact the VTrans Mapping Unit with questions or concerns.

DISTRICT	TOWN	ROUTE
4	HANCOCK	VT-125



DESCRIPTION BLOCK
<p>Culvert 20: Culvert - 1957 Structure No. 300174002001081 Length: 16' Under Clearance: 9.0' Facility Carried: VT125 Bridge Type: MULTIPLATE PIPE ARCH Features Intersected: ROBINS BROOK Maintenance: State</p> <p>Culvert 21: Culvert - 1957 Structure No. 300174002101081 Length: 9' Under Clearance: 6.0' Facility Carried: VT125 Bridge Type: RC BOX Features Intersected: BOYDEN BROOK Maintenance: State</p> <p>Culvert 22: Culvert - 1957 Structure No. 300174002201081 Length: 9' Under Clearance: 4.5' Facility Carried: VT125 Bridge Type: RC BOX Features Intersected: PIPER BROOK Maintenance: State</p> <p>Bridge 23: Stringer/multi-beam or girder - 1957 Structure No. 200174002301082 Length: 39' Width: 32.8' Facility Carried: VT 00125 ML Bridge Type: MABEY TEMP OVER ORIG Features Intersected: HANCOCK BROOK Surface: Bituminous Maintenance/Ownership: State</p> <p>Culvert 24: Culvert - 2012 Structure No. 300174002401081 Length: 10' Facility Carried: VT125 Bridge Type: R.C. BOX Features Intersected: BROOK Maintenance: State</p> <p>Bridge 25: Slab - 1941 Structure No. 300174002501081 Length: 15' Width: 24.0' Under Clearance: 5.0' Facility Carried: VT125 Bridge Type: CONCRETE SLAB Features Intersected: TUCKER BROOK Surface: Bituminous Maintenance: State</p>

Historic Projects	Functional Class	Curves	Road Widths	AADT	Mileage by Functional Class By Sheet	Mileage by Town By Sheet	DISTRICT	TOWN	Date: 11/15/13	ROUTE
<ul style="list-style-type: none"> Retreatment Resurface Unknown Bituminous Mix Skinny Mix Bituminous Seal Gravel Surface Treated Gravel Plant Mix Reclaimed Base and Bituminous Concrete Concrete 	<ul style="list-style-type: none"> 1 2 6 7 8 11 12 14 16 17 19 	<ul style="list-style-type: none"> curve left curve right 	<ul style="list-style-type: none"> ft 	<ul style="list-style-type: none"> count 	0174 7 - Rural - Major collector 7.246	HANCOCK - V125-0108 7.246 of 7.246	4	HANCOCK	1 of 1 TWN mileage: 0.0 to 7.246	VT-125 ETE mileage: 24.411 to 31.657
Total Mileage: 7.246 mi						Total Mileage: 7.246 mi				

For More Information Contact - Vermont Agency of Transportation, Policy, Planning and Intermodal Development Division - Mapping Unit, 1 National Life Drive, Montpelier, VT 05633-5001 Telephone: 802-828-2600.