




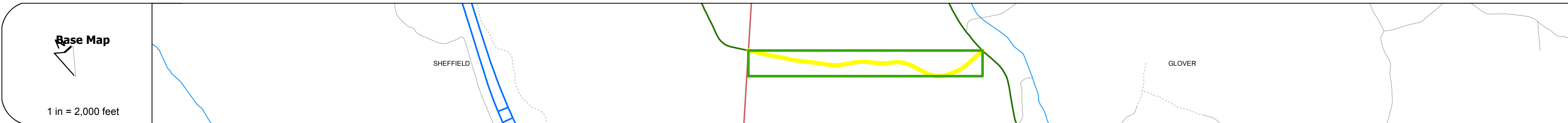
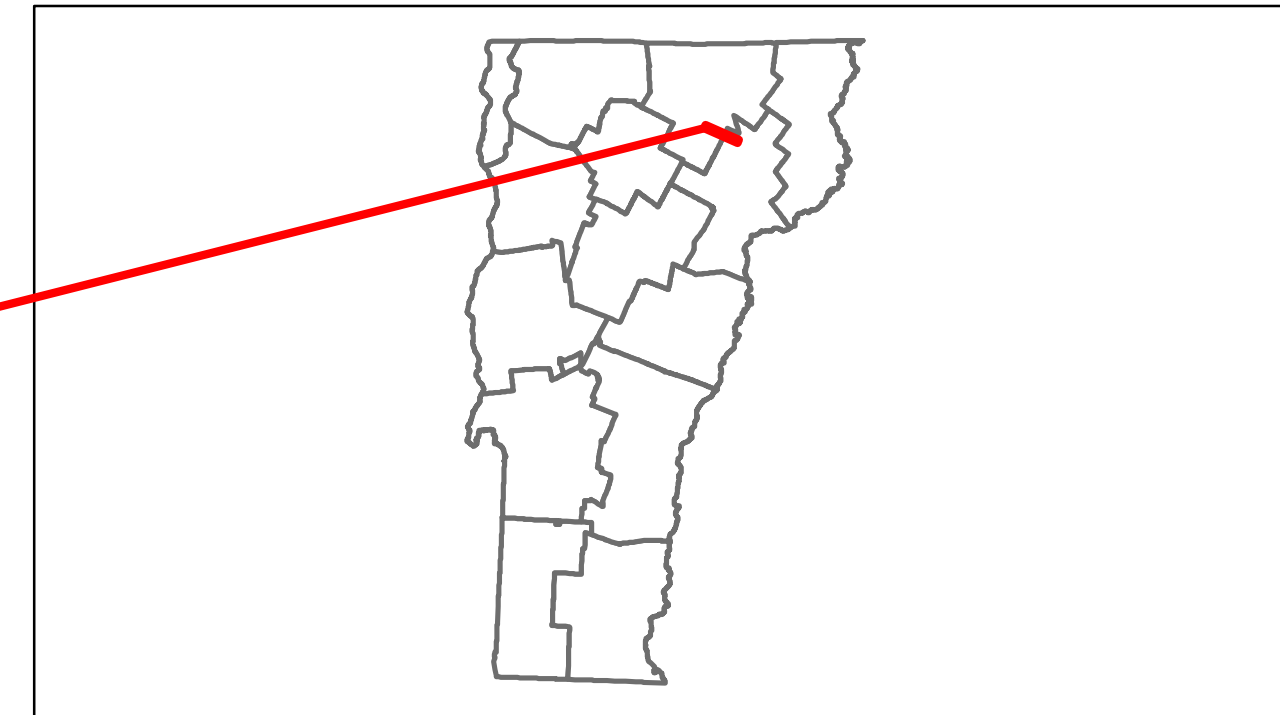


# Route Log Progress Chart

**DRAFT**

Please Note: Errors and Omissions May Exist.  
Contact the VTrans Mapping Unit with questions or concerns.

DISTRICT	TOWN	ROUTE
9	GLOVER	VT-122



Historic Projects	Year	Description
1996 STP 0419(1)S		
1979 RS 0259(8)		
1954 S 50(2)		
1949 SA		

**Maintenance Garage** District 7 - Lyndon Garage

**Traffic Counters**

**Functional Class** 7

**Speed Zone**

Year	ADT
2012	530
2011	530
2010	520
2009	520
2008	520

Year	Crash Locations
2012	
2011	
2010	
2009	
2008	

## DESCRIPTION BLOCK

<b>Historic Projects</b> Retreatment, Resurface, Unknown, Bituminous Mix, Skinny Mix, Bituminous Seal, Bituminous Concrete, Surface Treated Gravel, Plant Mix, Reclaimed Base and Bituminous Concrete, Concrete	<b>Functional Class</b> 1-19, 2-19, 6-16, 11-16, 12-17, 14-19	<b>Curves</b> curve left, curve right	<b>Road Widths</b> (ft)	<b>AADT</b> (count)	<b>Mileage by Functional Class By Sheet</b> 0259 7 - Rural - Major collector 1.559	<b>Mileage by Town By Sheet</b> GLOVER - V122-1008 1.559 of 1.559	<b>DISTRICT</b> 9	<b>TOWN</b> GLOVER	<b>Date:</b> 11/15/13	<b>ROUTE</b> VT-122 ETE mileage: 13.656 to 15.215
<b>Crash Locations</b> Fatal, Injury, Property Damage Only, Unknown Crash Type						<b>Total Mileage:</b> 1.559 mi		<b>1 of 1</b> TWN mileage: 0.0 to 1.559		