










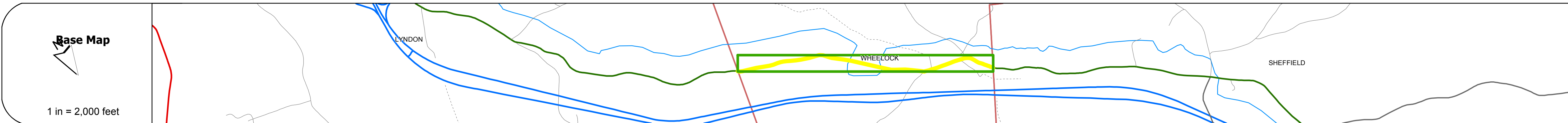
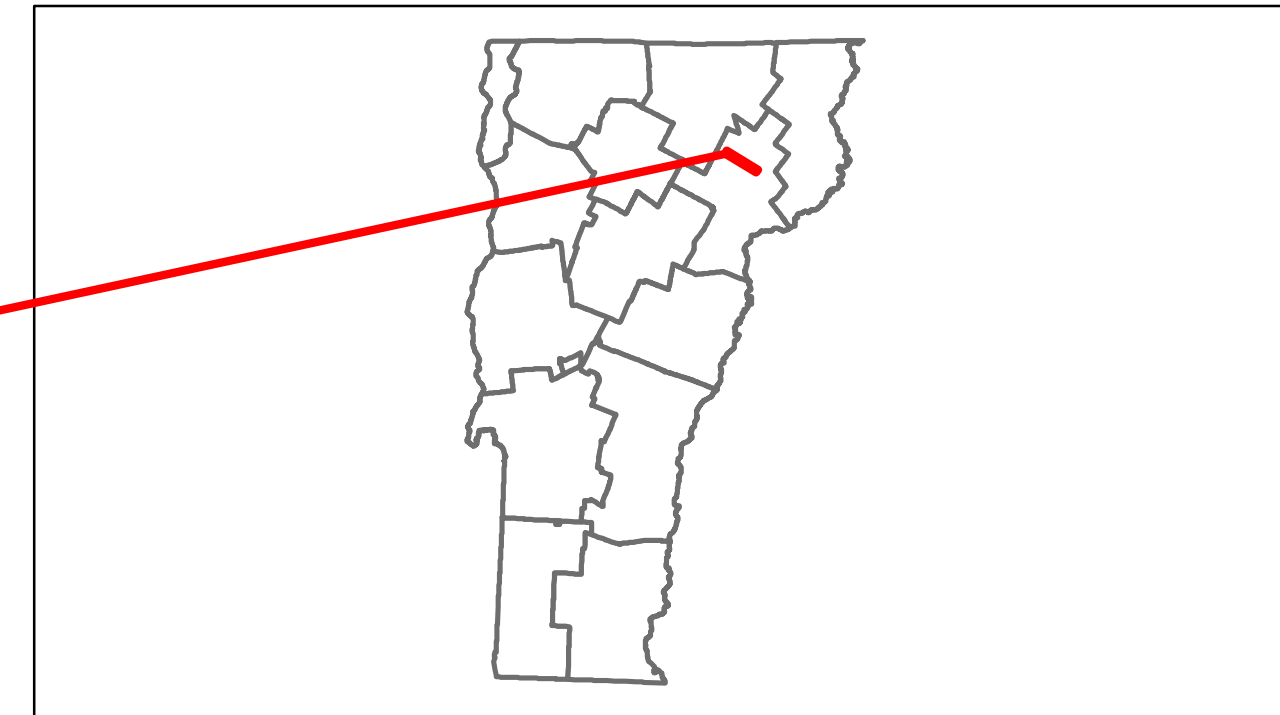


Route Log Progress Chart

DRAFT

Please Note: Errors and Omissions May Exist.
Contact the VTrans Mapping Unit with questions or concerns.

DISTRICT	TOWN	ROUTE
7	WHEELLOCK	VT-122



DESCRIPTION BLOCK

Bridge 10:
Slab - 1933
Structure No. 300259001003171
Length: 14'
Width: 30.0'
Under Clearance: 5.0'
Facility Carried: VT 122
Bridge Type: CONCRETE SLAB
Features Intersected: MILLERS RUN
Surface: Bituminous
Maintenance: State

Bridge 11:
Tee Beam - 1940
Structure No. 200259001103172
Length: 43'
Width: 28.8'
Facility Carried: VT 00122 ML
Bridge Type: CONC TBM WID W STLBM
Features Intersected: MILLER RUN
Surface: Bituminous
Maintenance/Ownership: State

Bridge 12:
Stringer/multi-beam or girder - 1975
Structure No. 200259001203172
Length: 92'
Width: 32.6'
Facility Carried: VT 00122 ML
Bridge Type: ROLLED BEAM
Features Intersected: MILLER RUN
Surface: Bituminous
Maintenance/Ownership: State

Historic Projects Retreatment, Resurface, Unknown, Bituminous Mix, Skippy Mix, Bituminous Seal, Concrete, Bituminous, Concrete, Gravel, Surface Treated Gravel, Plant Mix, Reclaimed Base and Bituminous Concrete, Concrete	Functional Class 1, 2, 3, 4, 5, 6, 7, 8, 9, 10, 11, 12, 13, 14, 15, 16, 17, 18, 19	Curves curve left, curve right	Road Widths (ft)	AADT (count)	Mileage by Functional Class By Sheet 0259 7 - Rural - Major collector 1.576	Mileage by Town By Sheet WHEELLOCK - V122-0317 1.576 of 1.576	DISTRICT 7	TOWN WHEELLOCK	Date: 11/15/13	ROUTE VT-122 ETE mileage: 4.353 to 5.929
Crash Locations Fatal, Injury, Property Damage Only, Unknown Crash Type						Total Mileage: 1.576 mi		1 of 1 TWN mileage: 0.0 to 1.576		Total Mileage: 1.576 mi