


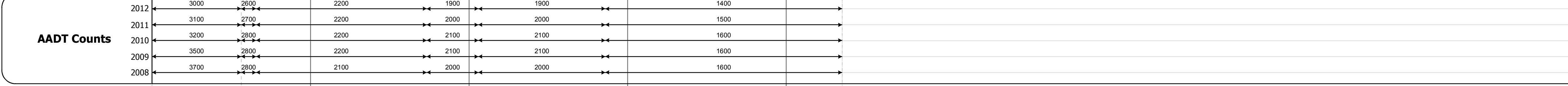



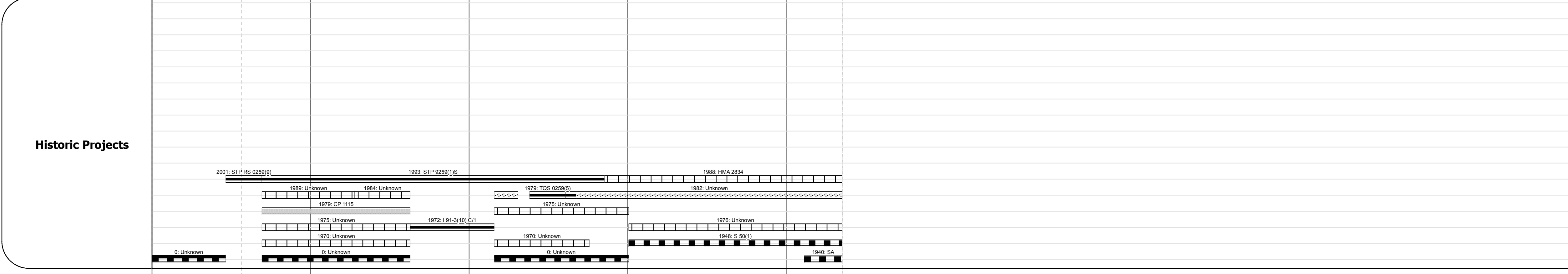
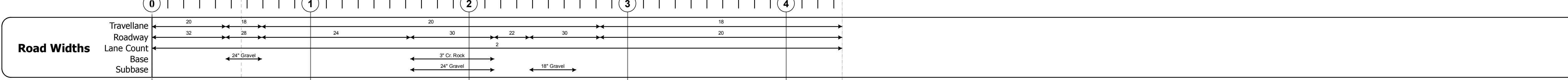
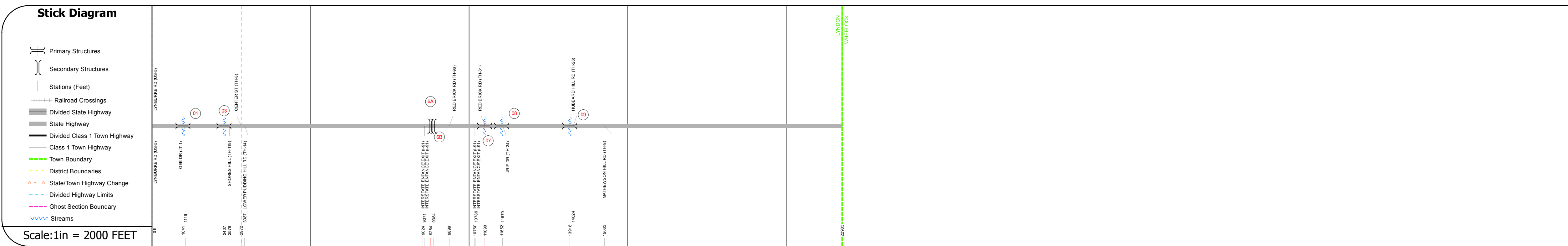
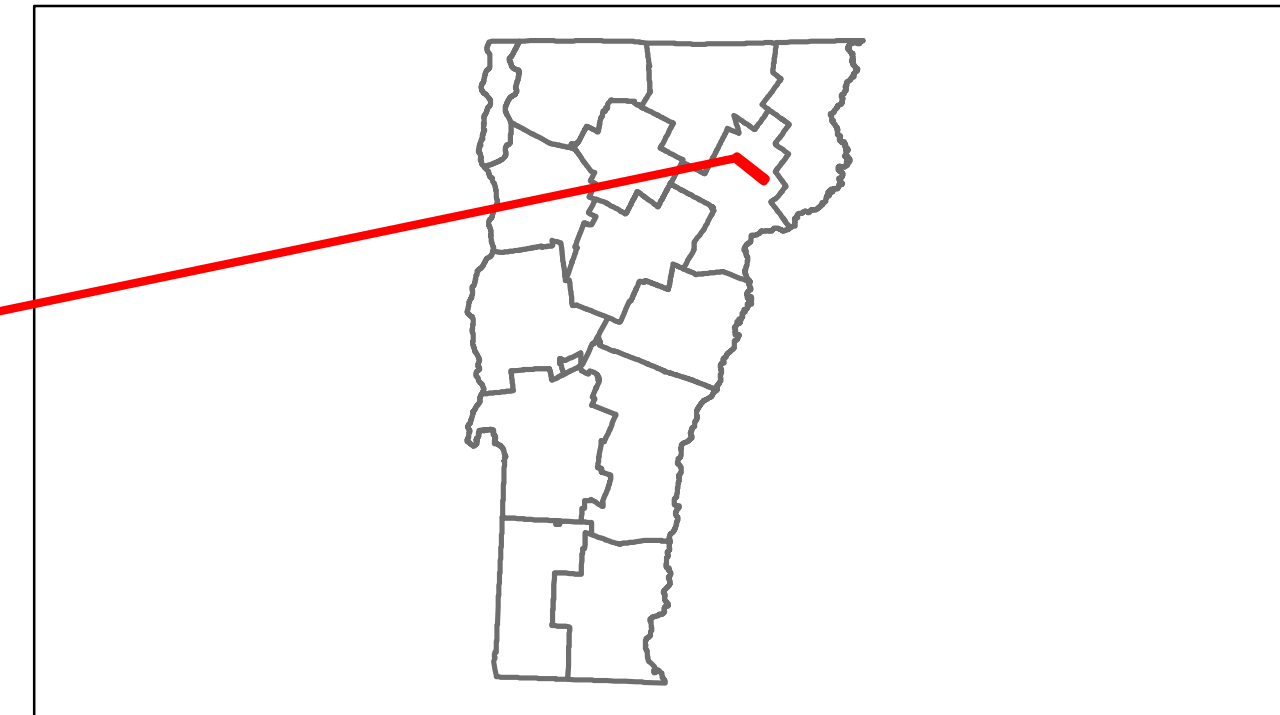


Route Log Progress Chart

DRAFT

Please Note: Errors and Omissions May Exist.
Contact the VTrans Mapping Unit with questions or concerns.

DISTRICT	TOWN	ROUTE
7	LYNDON	VT-122



DESCRIPTION BLOCK

Culvert 1:
Culvert - 1976
Structure No. 300259000103071
Length: 9'
Under Clearance: 6.0'
Facility Carried: VT122
Bridge Type: ALUMINUM PIPE
Features Intersected: BROOK
Maintenance: State

Culvert 3:
Culvert - 1976
Structure No. 300259000203071
Length: 7'
Under Clearance: 5.0'
Facility Carried: VT122
Bridge Type: ALUMINUM PIPE
Features Intersected: BROOK
Maintenance: State

Bridge 6A:
Stringer/multi-beam or girder - 1972
Structure No. 200091096N03072
Length: 246'
Height: 0.0'
Weight Limit: 0
Facility Carried: 1 00091 ML
Bridge Type: 4 SP ROLLED BEAM
Features Intersected: 1 91 OVER VT122 + MLR R

Bridge 6B:
Stringer/multi-beam or girder - 1972
Structure No. 200091096S03072
Length: 246'
Height: 0.0'
Weight Limit: 0
Facility Carried: 1 00091 ML
Bridge Type: 4 SP ROLLED BEAM
Features Intersected: 1 91 OVER VT122 + MLR R

Culvert 7:
Culvert - 1940
Structure No. 300259000703071
Length: 6'
Under Clearance: 3.0'
Facility Carried: VT122
Bridge Type: ACCOMP
Features Intersected: BROOK
Maintenance: State

Bridge 8:
Slab - 1940
Structure No. 300259000803071
Length: 11'
Width: 33.0'
Under Clearance: 3.5'
Facility Carried: VT122
Bridge Type: PRECAST SLAB
Features Intersected: BROOK
Surface: Bituminous
Maintenance: State

Culvert 9:
Culvert - 1939
Structure No. 300259000903071
Length: 13'
Under Clearance: 5.5'
Facility Carried: VT122
Bridge Type: RC BOX
Features Intersected: SQUABBLE HOLLOW BRK
Maintenance: State

Historic Projects Retreatment Resurface Unknown Bituminous Mix Skimny Mix Bituminous Seal	Functional Class 1 2 3 4 5 6 7 8 9 10 11 12 13 14 15 16 17 18 19	Curves curve left curve right	Road Widths (ft)	AADT (count)	Mileage by Functional Class By Sheet 0259 7 - Rural - Major collector 4.353	Mileage by Town By Sheet LYNDON - V122-0307 4.353 of 4.353	DISTRICT 7	TOWN LYNDON	Date: 11/15/13	ROUTE VT-122
Crash Locations Fatal Injury Property Damage Only Unknown Crash Type	Speed Zones 25 30 35 40 45 50 55 60 65	Grades grade up grade down	Traffic Counters (counter ID)	Total Mileage: 4.353 mi	Total Mileage: 4.353 mi	1 of 1 TWN mileage: 0.0 to 4.353	ETE mileage: 0.0 to 4.353			