










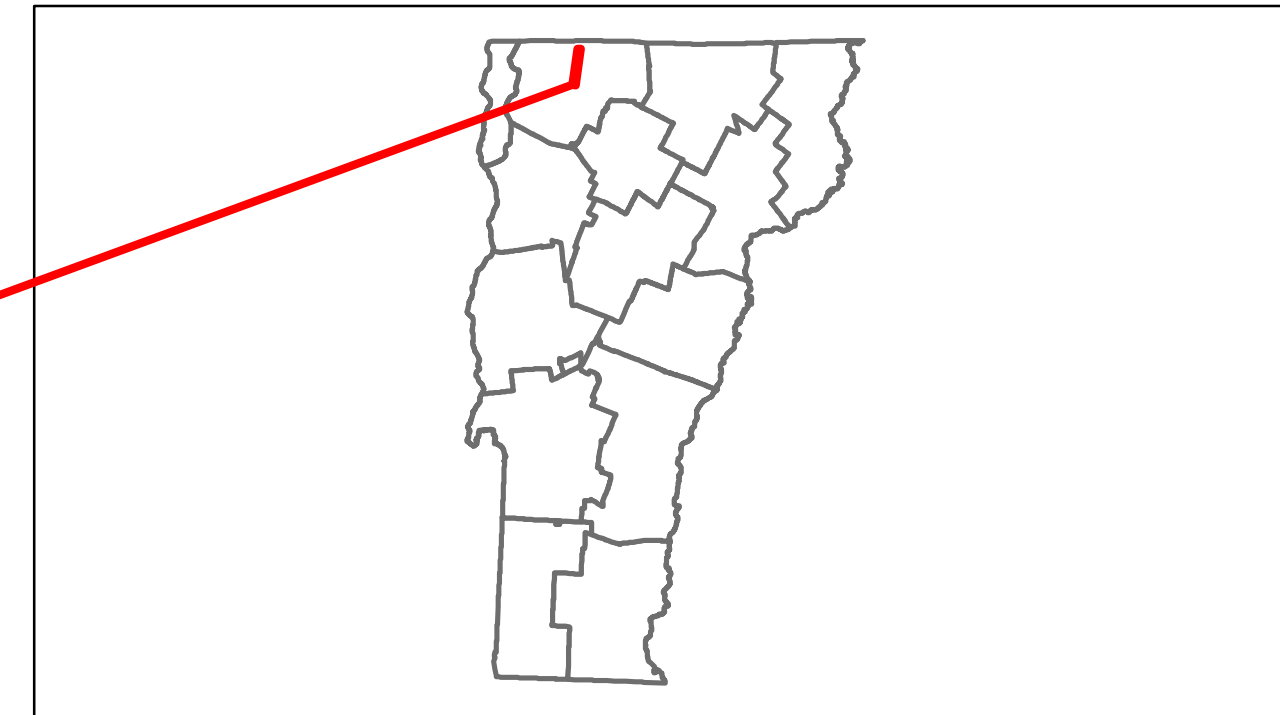


Route Log Progress Chart

DRAFT

Please Note: Errors and Omissions May Exist.
Contact the VTrans Mapping Unit with questions or concerns.

DISTRICT	TOWN	ROUTE
8	SHELDON	VT-120



DESCRIPTION BLOCK

Historic Projects Retreatment, Resurface, Unknown, Bituminous Mix, Skippy Mix, Bituminous Seal, Concrete, Gravel, Surface Treated Gravel, Plant Mix, Reclaimed Base and Bituminous Concrete	Functional Class Legend for classes 1-19 and Speed Zones 25-65.	Curves Legend for curve left/right and Grades (grade up/down).	Road Widths Legend for Traffic Counters (counter ID).	AADT Legend for Crash Locations (Fatal, Injury, Property Damage Only, Unknown Crash Type).	Mileage by Functional Class By Sheet 0299 7 - Rural - Major collector 1.731	Mileage by Town By Sheet SHELDON - V120-0614 1.731 of 1.731	DISTRICT 8	TOWN SHELDON	Date: 11/15/13	ROUTE VT-120 ETE mileage: 0.0 to 1.731
					Total Mileage: 1.731 mi					