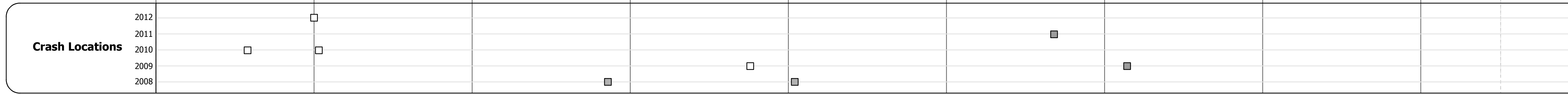

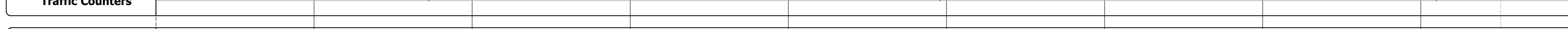


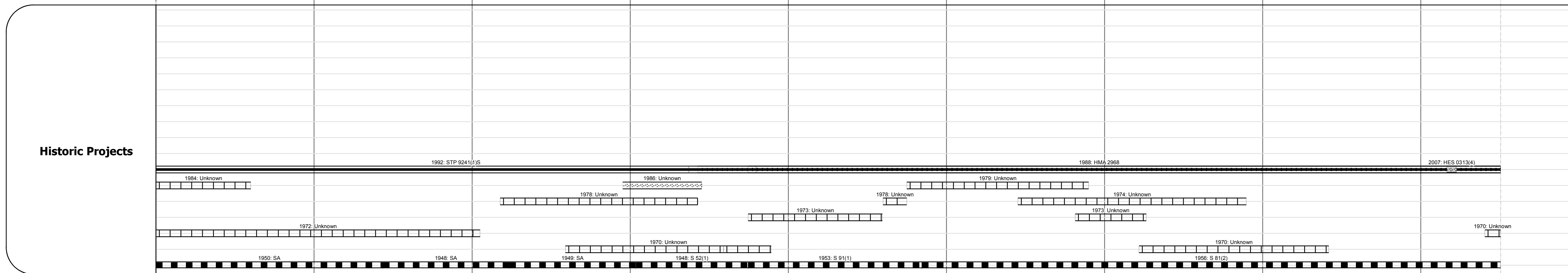


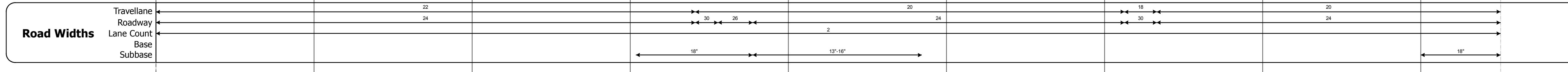
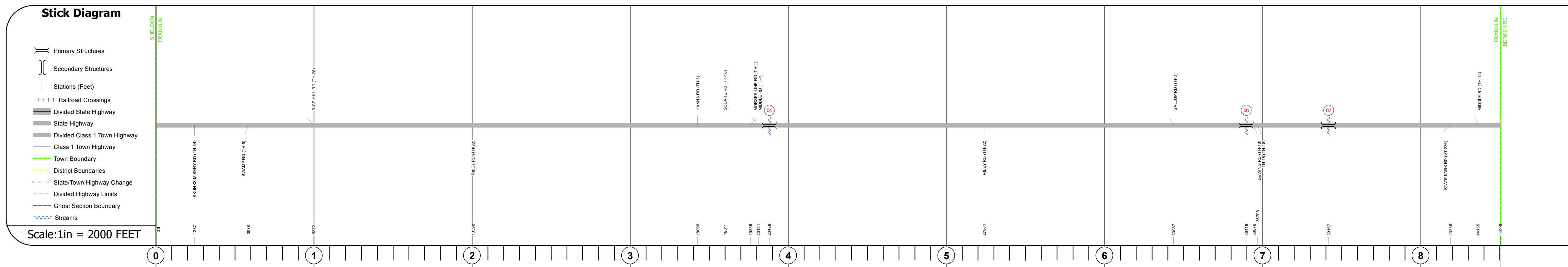
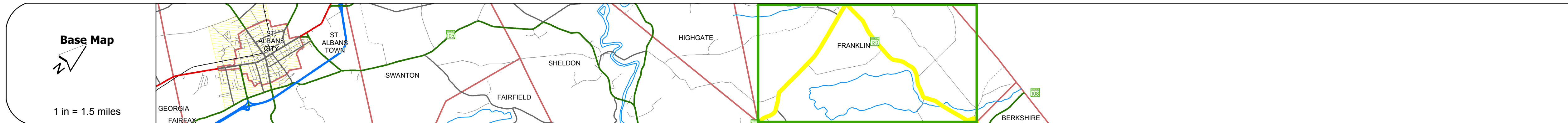
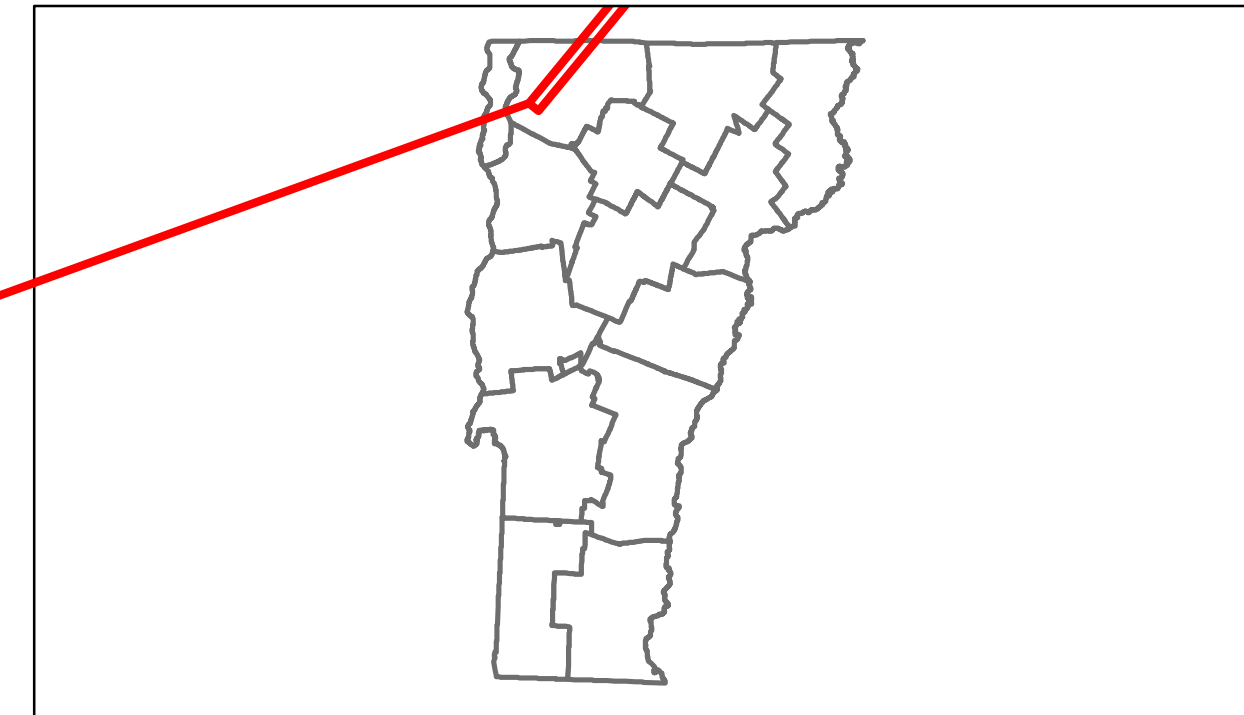


DISTRICT	TOWN	ROUTE
8	FRANKLIN	VT-120



## DESCRIPTION BLOCK

**Culvert 4:**  
Culvert - 1953  
Structure No. 300302000406071  
Length: 11'  
Facility Carried: VT120  
Bridge Type: MULTIPLE PIPE ARCH  
Features Intersected: SWAMP  
Maintenance: State

**Culvert 6:**  
Culvert - 1956  
Structure No. 300302000606071  
Length: 12'  
Width: 35.0'  
Under Clearance: 4.0'  
Facility Carried: VT120  
Bridge Type: RC BOX  
Features Intersected: BROOK  
Maintenance: State

**Bridge 7:**  
Stringer/multi-beam or girder - 1941  
Structure No. 200302000706072  
Length: 69'  
Width: 34.2'  
Facility Carried: VT 00120 ML  
Bridge Type: ROLLED BEAM  
Features Intersected: LAKE CARMi OUTLET BROOK  
Surface: Bituminous  
Maintenance/Ownership: State

<b>Historic Projects</b> Retreatment, Resurface, Unknown, Bituminous Mix, Skippy Mix, Bituminous Seal, Bituminous Concrete, Surface Treated Gravel, Plant Mix, Reclaimed Base and Bituminous Concrete, Concrete	<b>Functional Class</b> 1, 2, 3, 4, 5, 6, 7, 8, 9, 10, 11, 12, 13, 14, 15, 16, 17, 18, 19	<b>Curves</b> curve left, curve right	<b>Road Widths</b> (ft)	<b>Traffic Counters</b> (counter ID)	<b>AADT</b> (count)	<b>Crash Locations</b> Fatal, Injury, Property Damage Only, Unknown Crash Type	<b>Mileage by Functional Class By Sheet</b> 0302 7 - Rural - Major Collector 4.744 0299 7 - Rural - Major Collector 3.761	<b>Mileage by Town By Sheet</b> FRANKLIN - v120-0607 8.505 of 8.505	<b>DISTRICT</b> 8	<b>TOWN</b> FRANKLIN	<b>Date:</b> 11/15/13	<b>ROUTE</b> VT-120 ETE mileage: 1.731 to 10.236
<b>Total Mileage: 8.505 mi</b>						<b>Total Mileage: 8.505 mi</b>						