

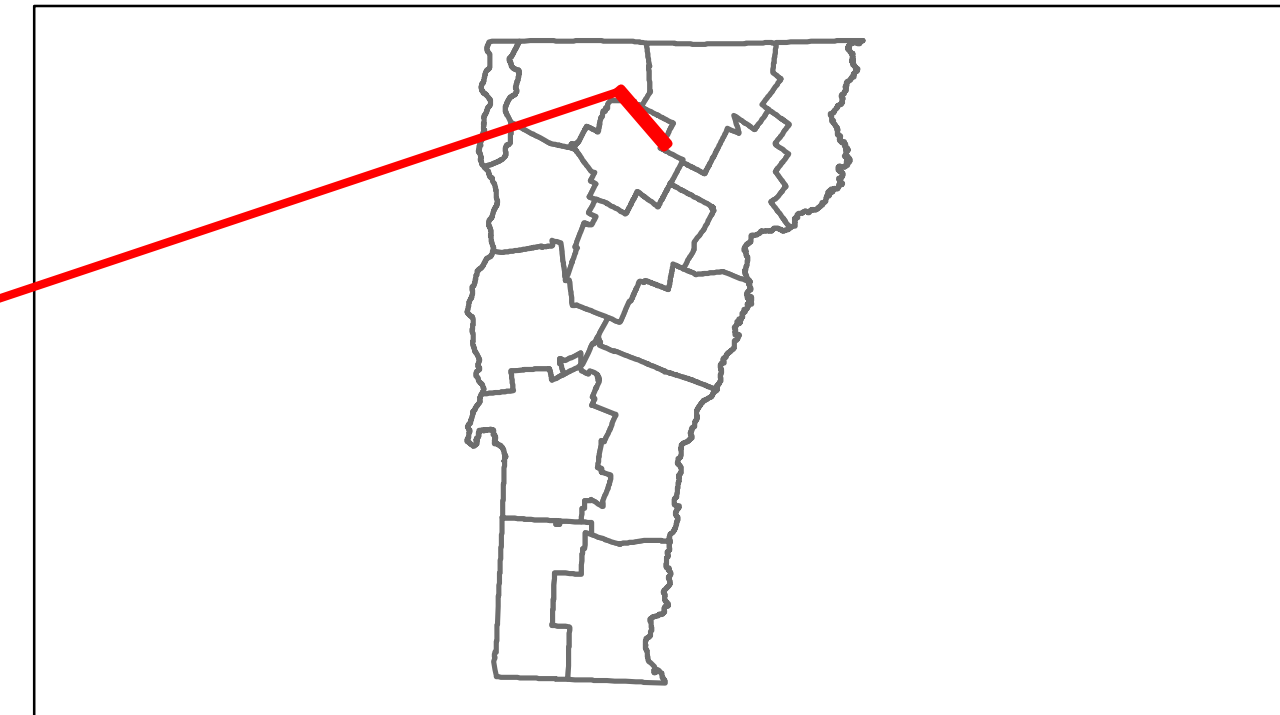


Route Log Progress Chart

DRAFT

Please Note: Errors and Omissions May Exist.
Contact the VTrans Mapping Unit with questions or concerns.

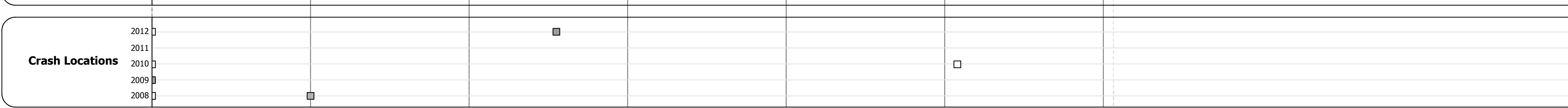
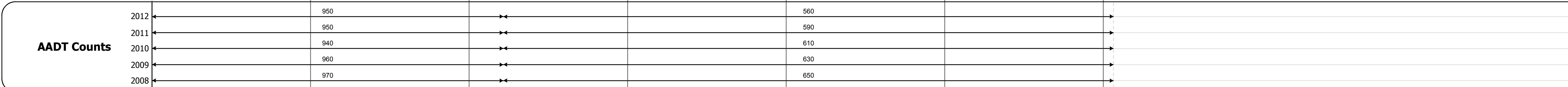


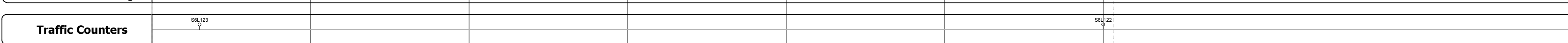



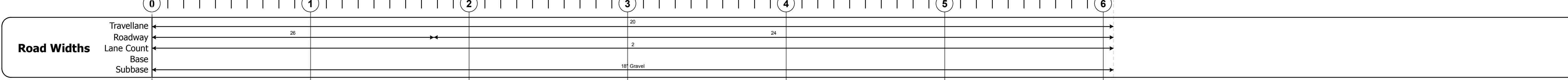
DISTRICT	TOWN	ROUTE
8	EDEN	VT-118



DESCRIPTION BLOCK

Culvert 1B:
Culvert - 1977
Structure No. 300283001B08031
Length: 9'
Under Clearance: 9.0'
Facility Carried: VT118
Bridge Type: MULTI PLATE PIPE
Features Intersected: FRYING PAN RIVER
Maintenance: State

Culvert 2:
Culvert - 1966
Structure No. 300283000208031
Length: 6'
Under Clearance: 3.5'
Facility Carried: VT118
Bridge Type: ACCOMP
Features Intersected: CALVALE BROOK
Maintenance: State



Historic Projects Retreatment, Resurface, Unknown, Bituminous Mix, Skippy Mix, Bituminous Seal, Bituminous Concrete, Surface Treated Gravel, Plant Mix, Reclaimed Base and Bituminous Concrete, Concrete	Functional Class 1, 2, 6, 7, 8, 11, 12, 14, 16, 17, 19	Curves curve left, curve right	Road Widths (ft)	Traffic Counters (counter ID)	AADT (count)	Crash Locations Fatal, Injury, Property Damage Only, Unknown Crash Type	Mileage by Functional Class By Sheet 0283 7 - Rural - Major collector 6.065	Mileage by Town By Sheet EDEN - V118-0803 6.065 of 6.065	DISTRICT 8	TOWN EDEN	Date: 11/15/13	ROUTE VT-118 ETE mileage: 0.0 to 6.065
Total Mileage: 6.065 mi						Total Mileage: 6.065 mi						